

October 2009

Ba Phnum District Data Book 2009

District Code Nr: 1401

Prey Veng Province

Table of Contents

| | |
|--|-----|
| List of Abbreviations | i |
| Glossary..... | ii |
| Preface | vi |
| Introduction | vii |
| SECTION A: GEOGRAPHY | 1 |
| 1 Administration and Infrastructure..... | 3 |
| 2 Land Use and Natural Resources..... | 5 |
| 3 Geography | 7 |
| 3.1 Land Area | 7 |
| 3.2 Distances between Offices | 7 |
| SECTION B: DISTRICT PROFILE | 9 |
| 1 General Information | 11 |
| 1.1 Population of the District..... | 11 |
| 1.2 Occupations | 12 |
| 1.3 Property | 14 |
| 2 Infrastructure and Economy..... | 16 |
| 2.1 Roads in meters over 3 years..... | 16 |
| 2.2 Sewerage Pipes in meters over 3 years..... | 16 |
| 2.3 Drainage and Bridges | 16 |
| 2.4 Services in the District | 16 |
| 2.5 Agriculture..... | 17 |
| 3 Social Aspects | 28 |
| 3.1 Education | 28 |
| 3.2 Health..... | 34 |
| 3.3 Water and Sanitation | 36 |
| 3.4 Vulnerable groups..... | 40 |
| 3.5 Migration | 42 |
| 4 Natural Resources and Environment (NRE)..... | 44 |
| 4.1 Families involved with NRE issues over 3 years | 44 |
| 4.2 Percentage of Families involved with Natural Resource issues, by Commune, for 2008 | 44 |
| 4.3 Percentage Houses with access to Garbage collection and Families affected by environmental Pollution, by Commune, for 2008 | 44 |
| 4.4 Percentage Families using chemical Fertilizer and chemical Pesticides, by Commune, for 2008 .. | 44 |
| 5 Administration and Security | 45 |

| | | |
|------|---|-----|
| 5.1 | Birth Registration across 3 years..... | 45 |
| 5.2 | Number of unregistered Infants born in 2008, by Commune | 45 |
| 5.3 | Registered criminal Cases over 3 years | 45 |
| 5.4 | Registered criminal Cases per 10,000 people, by Commune, for 2008..... | 45 |
| 5.5 | Number of registered Land Disputes, by Commune, in 2008 | 45 |
| 6 | Gender | 46 |
| 6.1 | Registered Domestic Violence over 3 years..... | 46 |
| 6.2 | Percentage of registered cases of Families experiencing domestic Violence, by Commune, in 2008 | 46 |
| 6.3 | Women's involvement over 3 years..... | 46 |
| 6.4 | Percentage of Female Participants in Civil Society and of 18-60 year women with uncertain Jobs, by Commune, in 2008 | 47 |
| 6.5 | Female-headed Households over 3 years..... | 47 |
| 6.6 | Percentage female-headed Households and with Children of less than 5 years old, by Commune, in 2008 | 47 |
| 7 | Indigenous People in the District | 48 |
| 7.1 | Ethnic Minorities in the District over 3 years..... | 48 |
| 7.2 | Other Minorities in the District over 3 years..... | 48 |
| | SECTION C: PLANS AND PROJECTS | 49 |
| 8 | Priorities and Plans | 51 |
| 8.1 | Priorities of Commune Councils for 2009 in the District by Sector | 51 |
| 8.2 | Temporary Agreements by Commune, for 2009 | 63 |
| 8.3 | Outputs, estimated and actual costs of C/S Fund Projects between 2005 and 2008, by Commune | 97 |
| 8.4 | Total Expenditure on C/S Fund Projects by sector and commune between 2005 and 2008..... | 101 |
| 8.5 | Actual 2009 C/S Fund projects by Commune | 102 |
| 9 | District level Projects from 2006 to 2009 | 104 |
| 9.1 | District Initiative Infrastructure Projects from 2006 to 2009 | 104 |
| 9.2 | District Initiative Service Projects from 2006 to 2009 | 105 |
| 9.3 | Inter Commune Council Projects in 2008 and 2009 | 105 |
| 9.4 | Other Projects in 2008 and 2009 | 107 |
| | SECTION D: SERVICES AND ORGANIZATIONS | 113 |
| 10 | Infrastructure..... | 115 |
| 10.1 | Length of and Expenditure on Roads in 2008, by District | 115 |
| 10.2 | Scale of and Expenditure on Irrigation in 2008, by District..... | 115 |
| 10.3 | Power Supply in 2008, by District | 116 |
| 11 | Health Facilities..... | 118 |

| | |
|--|-----|
| 11.1 Health Facilities in the Province, by Operational District..... | 118 |
| 11.2 Health Facilities and Staff in the province, by Operational District..... | 119 |
| 11.3 Deliveries in 2007 in the Province, by Operational District..... | 122 |
| 12 Education | 123 |
| 12.1 Schools, Classes, Students, Staff, for for all levels, for 2007/2008 by District..... | 123 |
| 12.2 Characteristics of Schools and School Principals for 2007/2008 by Commune | 123 |
| 12.3 Enrolment by Level of Education, 2006/2007 by Commune | 124 |
| 12.4 Enrolment by Level of Education, 2007/2008 by Commune | 124 |
| 12.5 Aspects of Enrolment for 2007/2008 by Commune..... | 125 |
| 12.6 School Buildings for all schools in the District for 2007/2008, by Commune | 125 |
| 12.7 Conditions of Classrooms and Existence of Separate School Office and Library, by Commune | 126 |
| 12.8 Community Participation and Financing across all schools in the District for 2007/2008 by Commune | 126 |
| 12.9 Percentage Student Flow Rates and Graduation by level 2006/2007, by Commune | 127 |
| 13 Staff and Resources at the District | 128 |
| 13.1 District Councilors elected in 2009 | 128 |
| 13.2 Committees of the Council..... | 129 |
| 13.3 Board of Governors..... | 129 |
| 13.4 Offices under Sala Krong, Sala Srok and Sala Khan | 129 |
| 13.5 Municipality/District/Khan line offices..... | 130 |
| 13.6 Properties and Equipment of District Administration | 130 |
| 13.7 Registered Revenue of the District Administration in 2008 | 131 |
| 13.8 Services in the District | 131 |
| 13.9 Civil Society Organizations active in the District..... | 132 |
| 13.10 Private Sector Organizations..... | 134 |
| SECTION E: POVERTY DATA | 137 |
| 14 Data on Poverty | 139 |
| 14.1 Predicted Poverty Rates for 2009, by commune | 139 |
| 14.2 Poverty data from survey..... | 139 |

List of Abbreviations

| | |
|---------------|--|
| # | Number |
| AGR | Agriculture |
| BR | Birth Registration |
| C. Pilot | Piloted Commune |
| C/S | Commune / Sangkat |
| CBO | Community-Based Organization |
| CDB | Commune Database |
| CDPD | Commune Development and Planning Database |
| CIP | Commune Investment plan |
| CLTS | Community Led-Total Sanitation |
| Comm. | Commune |
| Com Cov | Commune Covered |
| CPA | Complementary Package of Activities |
| CPS | Community Preschool |
| CCWC | Commune Committees for Women and Children |
| DANIDA | Danish International Development Agency |
| DDLG | Democratic Development and Local Governance Project (EC-UNDP) |
| DFID | Department For International Development (UK) |
| DIP | District Initiative Project |
| DIS | District Information System |
| District PDRD | District Office of Rural Development |
| District WP | District Work Plan |
| DIW | District Integration Workshop |
| DoLA | Department of Local Administration |
| Dr | Doctor |
| DWRM | District Office of Water Resource and Meterology |
| ECD | Early Childhood education (part of PE) |
| EMIS | Education Management Information System |
| Event IC | Celebration of International Days |
| FDH | Former District Hospital |
| GTZ | German Society for Technical Cooperation (Gesellschaft für Technische Zusammenarbeit GmbH) |
| Ha | Hectare |
| HC | Health Center |
| HC (NB) | Health Center (no building) |
| HH | Headed Household |
| HSI | Intervention for Health |
| HP | Health Post |
| HW | Hand Washing |
| ICC | Inter Commune Council |
| IFAD | International Fund for Agricultural Development |
| IND | Industry |
| Inter-commune | Inter-Commune Project Management Committee or Inter-commune project |
| IO | International Organization |
| LASED | Land Allocation for Socio-Economic Development |
| LGCR | Local Governance for Children's Rights |
| M&E | Monitoring and Evaluation |
| MA | Medical Assistant |
| MoEYS | Ministry of Education, Youth and Sports |
| MoH | Ministry of Health |

| | |
|------------|--|
| MoP | Ministry of Planning |
| MPA | Minimum Package of Activities |
| MW1 | Primary Midwives |
| MW2 | Secondary Midwives |
| n/a | Not available |
| NCD | National Contracts Database |
| NCDD | National Committee for Sub-National Democratic Development |
| NGO | Non-Governmental Organization |
| NRML | Natural Resources Management and Livelihood |
| NU1 | Primary Nurse |
| NU2 | Secondary Nurse |
| OD | Operational District |
| ODF | Open Defecation Free |
| Ope. Costs | Operational Costs |
| Others | Other Staff |
| PBW | Public Works |
| PDoEYS | Provincial Department of Education, Youth and Sport |
| PDRD | Provincial Department of Rural Development |
| PDWRM | Provincial Department of Water Resource and Meteorology |
| PE | Parenting Education |
| PHAST | Participatory Hygiene and Sanitation Transformation |
| PHD | Provincial Health Department |
| PID | Project Information Database |
| PMC | Project Management Committee |
| Pop 04-05 | Population Covered 2004 or 2005 |
| PSDD | Project to Support Democratic Development through Decentralization and Deconcentration |
| RRD | Rural Road Development |
| RH | Referral Hospital |
| RILGP | Rural Investment and Local Governance Project |
| RPRP | Rural Poverty Reduction Program |
| RuLIP | Rural Livelihoods Improvement Program |
| SIDA | Swedish International Development Cooperation Agency |
| SPPA | Senior Provincial Program Advisor |
| TBA | Traditional Birth Attendant |
| UNDP | United Nations Development Project |
| UNICEF | United Nations Children's Fund |
| Vil | Village |
| Vil Cov | Village Covered |
| VIL-HC | Distance from Village to Health Center |
| WASH | Water, Sanitation and Hygiene |
| WRM | Water Resource and Meteorology |

Glossary

C/S Fund: The Commune/Sangkat Fund is established and managed by the Government of Cambodia to provide financial support for development projects and administrative costs of Commune/Sangkat Councils. The amount is determined as a percentage of the National Budget (for 2009: 2.8% over the 2008 budget) and is expected to increase gradually over the years. The total 2009 budget under this fund is \$ 27,643,902 (of which \$ 19,272,170 is for Development Projects and \$ 8,371,731 for Administration). Under the Rural Investment and Local Governance Project the World Bank currently reimburses the costs of development projects if these meet the Bank's criteria.

CDB: the Commune Data Base is a national database, compiled by the Ministry of Planning, on the basis of detailed questionnaires, completed at village and commune level, which are then sent to the Departments of Planning for data entry. The most recent round of data collection took place at the end of 2008 (and is reflected in the District Data Books). Commune, District and Provincial Profiles can be generated from this database and should be available from provincial Departments of Planning.

CDPD: the Commune Development and Planning Database is a database maintained by Departments of Planning and Ministry of Planning, recording proposed activities as determined and prioritized by Commune and Sangkat Councils; the Temporary Agreements between these councils and supporting agencies, as decided at District Integration Workshops and details on projects that actually take place at commune, district and provincial levels.

CIP: The Commune Investment Plan is a rolling three-year plan, developed and decided by the Commune or Sangkat Council. It sets priorities and identifies the projects proposed for the years to come.

Commune and Sangkat (C/S): the Communes (in rural areas) and Sangkats (in urban areas) are the lowest and smallest units of local government. Councils are elected directly, once in five years, for the 1417 Communes and 204 Sangkats. In the C/S there are 14,119 villages, which have Village Chiefs, but don't constitute a formal level of local government.

DIP: the District Initiative Project is jointly supported by the MDLF (Multi-Donor Livelihood Facility (supporting the NRM&L Program)) and PSDD. In 2009 it covers 106 districts, 60% of the total in the country, with a budget of \$ 3.2 million. It is focused on capacity development in planning, democratic development, public competitive procurement, financial management and service delivery.

DIS: The District Information System is a national database maintained by NCDD, recording resources, staff, revenue, infrastructure and equipment available in the 193 Districts and Khans throughout the country. The last update took place in July 2009

District, Municipality and Khan constitutes the third level of Government in Cambodia. There are 159 rural Districts, 26 Municipalities and 8 Khans of Phnom Penh Capital. They all have Councils which were, for the first time, elected in May 2009, by the Commune/Sangkat Councilors. These councils have a mandate for 5 years.

DIW: District Integration Workshops are held between July and October, to bring Commune/Sangkat Councils, looking for support for their projects, together with the governmental and non-governmental agencies that may provide support.

ICC: Inter Communes Council projects are executed in 10 provinces under the Democratic and Decentralized Local Governance Project (DDLG). This five year project (2006-2010) is executed by Ministry of Interior and funded by the European Commission and UNDP. The project focuses on improving dialogue partnership and accountability; create a network of Commune Councils at the provincial and national level and support and contribute to local area development for poverty reduction. The work under the ICC component supports investments and services formulated through inter-commune dialogue and planning.

MEDiCAM: A non-profit and non-partisan membership organization for NGOs active in Cambodia's health sector. It is the primary networking agency for health-related NGOs

NCDD: the National Committee for sub-National Democratic Development is the inter-ministerial body charged with the implementation of the Organic Law (a key legislative document, adopted in 2008, outlining the envisaged decentralization). NCDD also channels substantial financial assistance by a number of Development Partners, to projects and programs at various levels. This amounted to over \$ 91 million in 2008. More information at: www.ncdd.gov.kh. This website also provides access to reports, manuals, legal documents, details on projects and more.

OD: the Operational Districts are the districts as defined and used by the Ministry of Health. These do not coincide with the 193 (Administrative) Districts and Khans, as used by all other RGC agencies. The Operational Districts are usually larger, and so there are 77 Operational Districts against 193 administrative Districts and Khans. However they do fit within the boundaries of administrative provinces.

PID: The Project Information Database is the database maintained by NCDD at national and sub national level, to follow all aspects of projects by Commune and Sangkat Councils, including the C/S Fund projects

Provincial Investment Fund (PIF)

The Provincial Investment Fund is allocated to all Provinces and Municipalities according to a population based formula. Part of the fund is earmarked for support to planning activities of the Provincial / Municipal Department of Planning; and to gender mainstreaming activities of the Provincial Department of Women's Affairs. The remaining "un-earmarked PIF" is allocated by PRDC to sectoral technical departments against established criteria and in response to proposals with prioritisation taking into account: priorities formulated by the CS Councils and aggregated by District into District Priority Activities Matrices (DPAM); alignment with national planning and poverty alleviation criteria, complementarity with other planned activities; and performance of the Department concerned in implementation of activities in previous years. With this provisional allocation, the Department then programs activities through the District Integration Process. Finally, the agreed activities, plus support costs amounting to no more than 25% of the total, are included in a sub-contract signed between PRDC and the Department, pursuant to the overall PSDD contract signed between NCDD and PRDC. Total budget has been around \$ 2 million per year.

Province: the 23 Provinces and Phnom Penh Capital City represent the 2nd layer of government. They vary in size, from very small, like Kep (approx. 36,000 people) and Pailin (approx. 70,000 people), or large but with small populations, like Mondulkiri (over 60,000 people), and Ratanakiri (over 153,000) to densely populated and large, like Kampong Cham (over 1.7 million people) and Kandal (approx. 1.4 Million people).

PSDD: the Project to Support Democratic Development through Decentralization and Deconcentration is funded by DFID (UK), SIDA (Sweden) and UNDP and runs from 2006 till the end of 2010 (including a one year extension). Annual budgets range from \$ 11 million to over \$ 18 million. The project provides core technical support to NCDD and to the provinces, financial support to the C/S Fund, District Initiative, Provincial Investment Fund and capacity building support through training, studies and advisory services.

RILGP: The Rural Investment and Local Governance Project is a World Bank funded project that provides substantial support to C/S Fund projects and to developing the required infrastructure, policies, systems and skills. It started in 2003 with a Loan for \$ 22 million for 2003-2007 and was then extended with a Grant of \$ 36 million for the period of 2007-2010. Discussions about a possible RILGP 2 are taking place between RGC and the World Bank.

RPRP: the Rural Poverty Reduction Project is a seven year project from 2004 till 2010, funded by IFAD and UNDP and implemented through the Ministry of Agriculture, Forestry and Fishery, supported by the Ministry of Interior and facilitated by NCDD. The project is active in the provinces Prey Veng and Svay Rieng and focuses on 120,600 households below poverty line. The objective is poverty reduction with the active participation of the poor through improved livelihoods, Strengthened capacity, Sustainable farming systems and natural resource management, new and/or rehabilitated infrastructure development, increase accessibly to technology, services and markets for their economic and social development.

RULIP: the Rural Livelihoods Improvement Project is implemented by the Ministry of Agriculture Forestry and Fisheries (MAFF)' Project Support Unit- PSU, with the NCDD playing the role of cooperating agency. Funded by IFAD and UNDP, the project will run till 2014. The target group consists of poor households who have little or even no land, few livestock or other assets and often many dependents. The main goal of the project is to directly or indirectly improve the livelihood systems, food security and incomes of a total of 33,900 rural poor, ethnic minority and female headed households in targeted village of Kratie, Preah Vihear and Ratanakiri provinces in a sustainable manner.

Seth Koma: The UNICEF funded Seth Koma program focuses on measurable action for children and women. During 2006 -2010 it is implemented in six provinces. Government and UNICEF pursue a set of inter-related goals, addressing critical stages of the life cycle of the child: a) Mothers have safe pregnancies and deliveries and healthy newborns; b) best possible start in life of infant; c) Children enter schools at the right age of six years; d) Children are protected from exploitation, abuse, violence, discrimination and other risks; and e) Youth and adolescents acquire life skills, express their views, participate in the decisions.

Preface

The Government of Cambodia attaches great importance to optimal use of scarce resources and to participatory planning and management at all levels. The Organic Law which was adopted in 2008 provides the legal context for further steps towards improving and decentralizing planning, management and monitoring, and towards greater accountability and transparency of institutions at sub-national levels.

The Government has established elected Councils at the sub-national levels, and we will progressively give them the responsibilities, together with the human and financial resources, to deliver a wide range of public services. They will be more democratic, more efficient, more transparent and accountable, better at addressing gender and other inequalities, and at fighting corruption. We recognize that development does not come from government alone; it needs the involvement of citizens, civil society and the private sector, and the new system will facilitate this.

A central element in this process is the availability of information on any aspect of development to all concerned parties. The newly elected Councillors at District and Khan level, line departments operating at these levels, but also NGOs, Development Partners, Commune Councillors and citizens throughout Cambodia need information on problems and requirements, resources and opportunities, services and agencies, plans and projects. They will need such information to better understand the present situation, set targets for the future, monitor progress, know what others are doing and to apply resources wisely and this is the reason the District Data books will be so valuable.

The District Data Books are a major step towards full transparency and towards informed planning and decision-making. They provide all available data at District, Khan, Commune and Sangkat level in easily accessible formats, in Khmer and English, through over 16,000 printed copies, CD-ROMs and the NCDD website.

This is the first time in Cambodia (and possibly in South East Asia) that such detailed information is made so widely available and NCDD should be commended for the hard work that has gone into this. We also thank the Ministry of Planning, which provided the detailed data of the Commune Data Base, the sectoral ministries and provincial authorities who contributed data and the Development Partners who provided financial support.

It is our sincere hope that the publication of the District Data Books will strengthen capacities, especially at district levels, for evidence-based development planning. We also hope that this information will deepen the understanding among Ministries, Provincial Authorities, Development Partners, NGOs and research agencies of the realities at commune and district levels.

We call upon all to use and distribute this information, complement or correct where appropriate and to contribute new data in the years to come.

Sar KHENG

Deputy Prime Minister, Minister of Interior and Chairman of NCDD

Introduction

Purpose

The purpose of the District Data Books is to bring together information on any aspect of life and development of Districts, Khans, Communes and Sangkat, together and make this widely available. The primary targets are the newly elected District Councilors, district level line departments, provincial agencies, Development Partners and NGOs operating at this level. They need detailed knowledge on current living conditions, natural resources, infrastructure, agriculture and other economic activities, current service levels, past and planned projects and available resources.

While much information exists on many of the above aspects, it is often hard to access that information and much is lost to reports, databases and statistics that are not widely shared. Data are often only available in one language and often out-of-date, and many reports cover only one sector or region.

We found that these problems are especially acute at the district level. Now that Districts are becoming a much more significant level of local government and development planning, there is an urgent need for wide-ranging data to be used for setting base-lines, planning and prioritizing, monitoring and learning.

Approach

We have attempted to identify and compile all available statistics, reports, maps and other data at district and/or commune level. From this we have selected information that is available for all or most districts, reasonably reliable and up-to-date, sufficiently detailed and of possible interest to development planners, decision makers, agencies and citizens.

The major sources of the information in these District Data Books are:

- a) The Commune Data Base information over the years 2006 to 2009 (the most recent data were collected late last 2008), as compiled by the Ministry of Planning
- b) Detailed information directly collected from the Ministry of Health, the Ministry of Education, Youth and Sports and (for maps) the Ministry of Land Management, Urban Planning and Construction
- c) The Project Information Database (PID) at NCDD (up-to-date)
- d) The Commune Development and Planning Database (CDPD) (up to date)
- e) The District Information System (DIS) (updated per Mid 2009)
- f) Direct data collection at provincial and district level on private sector, irrigation, roads, and electricity, through provincial agencies
- g) Medical data collected from MEDiCAM
- h) The ID Poor Project – for poverty data on a number of provinces and districts
- i) NCDD's work on predictive poverty rates
- j) Specific projects for outputs, plans and budgets (Seth Koma, RILGP, RPRP and ICC)

Limitations of the data

We are fully aware that the data we collected are not always complete, consistent or correct. While we have rejected information that was wrong or very incomplete, we decided not to aim for statistical and scientific perfection, but to include information that is useful, relevant

and comprehensive. We also accepted different sources for the same data as this may encourage discussion on the quality of the respective data.

We strongly encourage anyone who notes errors or incompleteness in these data to contact us and to share their data. We hope that the next round of producing such District Data Books can draw on wider sources and more complete data.

We encourage the District Administrations, who receive these data also in digital format, not only to use these for their planning and monitoring, but also to start correcting and updating these data and to share new data with NCDD for future use.

Contents

The information in the following pages is organized in five sections:

- a) **Geographical data:** this section provides maps on infrastructure and administration and on land use and natural resources management. These maps are also provided in large format to all Districts and Khans.
- b) **District Profile:** this presents wide ranging data, covering 2006 – 2009, at district and commune level, extracted from the Commune Data Base, but edited for better understanding.
- c) **Plans and Projects:** this section presents development priorities determined by Commune and Sangkat Councils, Temporary Agreements, outputs and expenditure of major projects at Commune and District level over 2006 – 2008 and plans and budgets for 2009.
- d) **Services and Organizations:** this section provides details on key infrastructure (roads, electricity, irrigation systems) and services in health and education at district and commune level. It also provides an inventory of resources at the District Administration, NGOs operating in the district and private sector agencies active in the district.
- e) **Poverty Data:** this section provides predicted poverty rates for 2009 for all districts and communes and detailed poverty data compiled and processed by the ID Poor project for those that have been covered by this project.

The future

It is our hope that this is the start of a longer-term process. We hope that a next edition of these District Data Books will offer more comprehensive, correct and up-to-date information. We hope that the District Administrations will not only start using this information, but also improve and update it. For this they are all provided with the full data set in digital format.

We invite agencies, projects and experts to send reports, statistics and maps that could be used for a next version to us and we invite all users of the District Data Books to inform us about errors, updates and inconsistencies. Please contact us through info@ncdd.gov.kh

We now invite you to browse through this data book. You may open this randomly or use the table of contents and go to the aspects that have your special interest.

We hope that you will be informed, surprised and assisted. We hope, above all, that this information will lead to a deeper understanding of causes and effects of poverty, to purposeful decisions on how to tackle those causes and to greater transparency in using scarce resources for the benefit of all.

Martin de Graaf
Program Advisor, PSDD/NCD

SECTION A: GEOGRAPHY

1 Administration and Infrastructure

Please see separate folder containing A3 maps.

2 Land Use and Natural Resources

Please see separate folder containing A3 maps

3 Geography

3.1 Land Area

| Total Land Area (ha) | Forest Land Area (ha) | | Cultivation Land Area (ha) | Construction Land Area (ha) | Other Land Area (ha) |
|----------------------|-----------------------|---------------------|----------------------------|-----------------------------|----------------------|
| | Total | Flooded Forest Area | | | |
| 248668 | 32877 | 354 | 20732.32 | 228.28 | 460.74 |

3.2 Distances between Offices

| Location | Distance (Km) |
|--|---------------|
| From District Office to C/S Office of Boeng Preah | 0 |
| From District Office to C/S Office of Cheung Phnum | 0 |
| From District Office to C/S Office of Chheu Kach | 0 |
| From District Office to C/S Office of Reaks Chey | 0 |
| From District Office to C/S Office of ROUNG Damrei | 0 |
| From District Office to C/S Office of Sdau Kaong | 0 |
| From District Office to C/S Office of Spueu Ka | 0 |
| From District Office to C/S Office of Spueu Kha | 0 |
| From District Office to C/S Office of Theay | 0 |

SECTION B: DISTRICT PROFILE¹

¹ All data in this section come from the Commune Database (CDB) unless otherwise specified. These include primarily new CDB data, collected late 2008, and some data from earlier years. Please note that percentages are rounded to the nearest whole number.

1 General Information

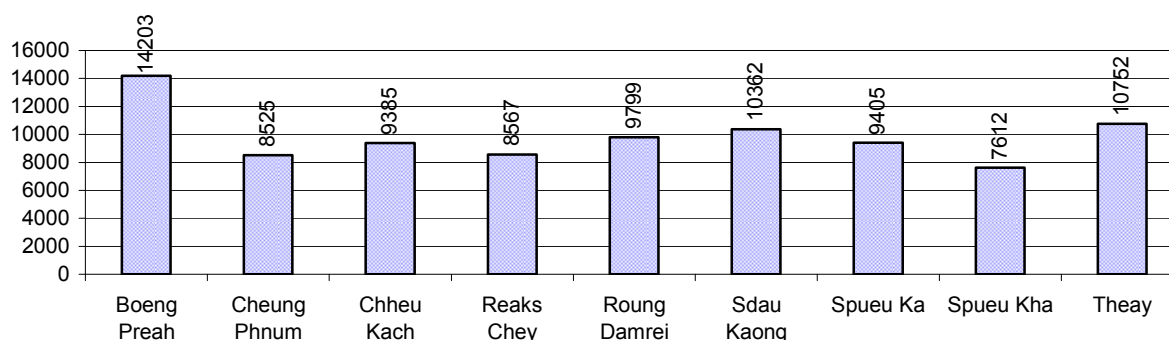
1.1 Population of the District

1.1.1 Total Population

| Number of families | 2005 | 2006 | 2007 | 2008 |
|---|-----------------|-----------------|-----------------|-----------------|
| Total number of families | 18,373 families | 18,641 families | 18,920 families | 19,498 families |
| Increase (+)/Decrease (-) in nr of families | | 1% | 1% | 3% |
| Total population | 86,118 pers | 89,118 pers | 87,897 pers | 88,610 pers |
| Increase (+)/Decrease (-) in nr of people | | 3% | -1% | 1% |
| Number of female Headed Households (HH) | 3,776 families | 3,817 families | 3,676 families | 3,593 families |

Note: Percentages of population and increase/decrease are calculated on basis of the previous year. A negative sign in front of the percentage indicates a decrease in population.

1.1.2 Population, by Commune, in 2008



1.1.3 Population, by Age Group, over 3 years

| Population by age group | 2006 | 2007 | 2008 | |
|--|------|------|------|----------------|
| | % | % | % | Number |
| Age 0-5 years (as percentage of the population) | 11% | 11% | 11% | 9,977 persons |
| Male 0-5 yrs | 49% | 49% | 50% | 5,021 persons |
| Female 0-5 yrs | 51% | 51% | 50% | 4,956 persons |
| Age 6-17 (as percentage of the population) | 27% | 26% | 26% | 23,248 persons |
| Male 6-17 yrs | 51% | 50% | 50% | 11,591 persons |
| Female 6-17 yrs | 49% | 50% | 50% | 11,657 persons |
| Age 18-60 (as percentage of the population) | 54% | 55% | 54% | 48,231 persons |
| Male 18-60 yrs | 46% | 47% | 47% | 22,809 persons |
| Female 18-60 yrs | 54% | 53% | 53% | 25,422 persons |
| Age 61 above (as percentage of the population) | 7% | 8% | 8% | 7,154 persons |
| Male 61 | 44% | 44% | 46% | 3,321 persons |
| Female 61 | 56% | 56% | 54% | 3,833 persons |

Note: The overall percentage for each age group is calculated on the basis of the total population. The gender distribution of each group is calculated on the basis of the population within that particular age group.

1.2 Occupations

1.2.1 Percentage of families with a particular Occupation over 3 years

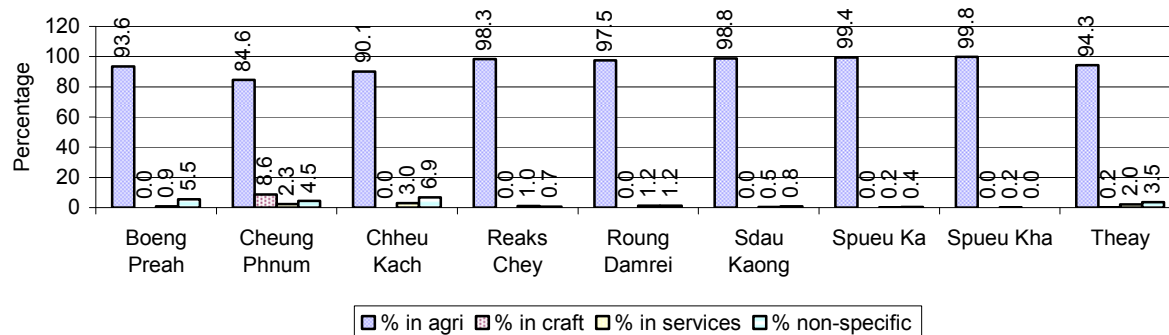
This table shows the percentage of the population who have a particular occupation (job), for example the percentage of the population in the district who are rice farmers, furniture crafter, trader, etc.

| Description | 2006 | 2007 | 2008 | |
|---|------|------|------|-----------------|
| | % | % | % | Number |
| Families whose main occupation is agriculture | 98% | 96% | 95% | 18,564 Families |
| Families whose primary occupation is rice farming | 97% | 95% | 94% | 18,353 Families |
| Families whose primary occupation is cultivating long-term crops | 0% | 0% | 0% | 0 Families |
| Families whose primary occupation is cultivating short-term crops | 0% | 0% | 0% | 34 Families |
| Families whose primary occupation is cultivating vegetable | 0% | 0% | 0% | 9 Families |
| Families whose primary occupation is fisherman | 0% | 1% | 1% | 143 Families |
| Families whose primary occupation is livestock farmer | 0% | 0% | 0% | 18 Families |
| Families whose primary occupation is NTFP collection | 0% | 0% | 0% | 7 Families |
| | | | | |
| Families whose main occupation is craft work | 0% | 1% | 1% | 155 Families |
| Families, whose main occupation is in furniture craft, wooden, rattan, vine, bamboo | 0% | 0% | 0% | 2 Families |
| Families whose main occupation is in metal, aluminum, glass goods production | 0% | 0% | 0% | 0 Families |
| Families whose main occupation is food production | 0% | 0% | 0% | 2 Families |
| Families whose main occupation is tire, plastics and rubber goods production | 0% | 0% | 0% | 0 Families |
| Families whose main occupation is textile, clothing goods production | 0% | 0% | 0% | 0 Families |
| Families whose main occupation is in other production, not listed above | 0% | 1% | 1% | 151 Families |
| | | | | |
| Families whose main occupation is services | 1% | 1% | 1% | 242 Families |
| Families whose main occupation is trade | 0% | 0% | 0% | 95 Families |
| Families whose main occupation is repair | 0% | 0% | 0% | 54 Families |
| Families whose main occupation is providing transport services | 0% | 0% | 0% | 51 Families |
| Families whose main occupation is providing other services | 0% | 0% | 0% | 42 Families |
| | | | | |
| Families whose main occupation is not clear (or multi) | 0% | 2% | 3% | 537 Families |

Note: The occupation percentages are calculated on the basis of the total number of families.

1.2.2 Percentage Families that work in one of four occupational sectors, by Commune in 2008

This table indicates the percentage of families involved in one of four occupation types: agriculture, craft, services or non-specific (other). Please note agriculture includes forestry activities such as cutting down trees and gathering gum from the trees.



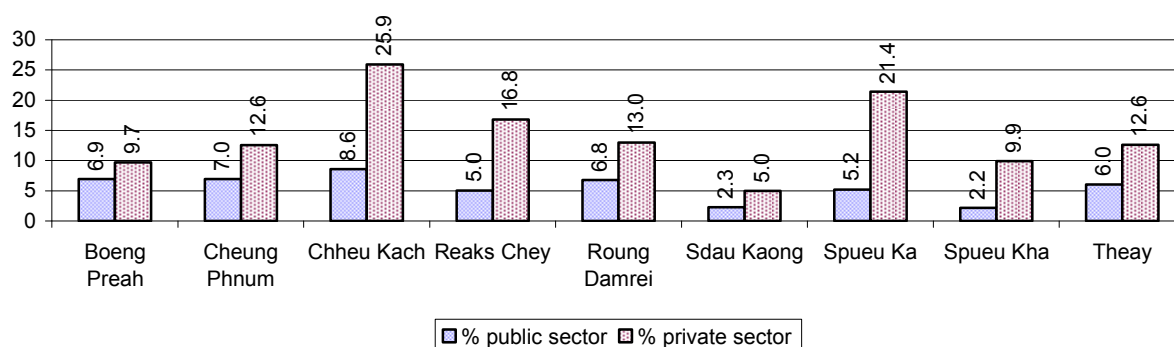
Note: Calculated on the basis of the total number of families within a commune.

1.2.3 Percentage of Families with public Sector, private Sector or uncertain Jobs, over 3 years

| Description | 2006 | 2007 | 2008 | |
|--|------|------|------|----------------|
| | % | % | % | Number |
| Families that have a family member who is a government official, staff or worker | 5% | 6% | 6% | 1,094 families |
| Families that have a family member who is a private sector staff or worker | 21% | 13% | 14% | 2,692 families |
| Number of people aged 18-60 with uncertain/irregular jobs | 1% | 4% | 3% | 1,649 persons |

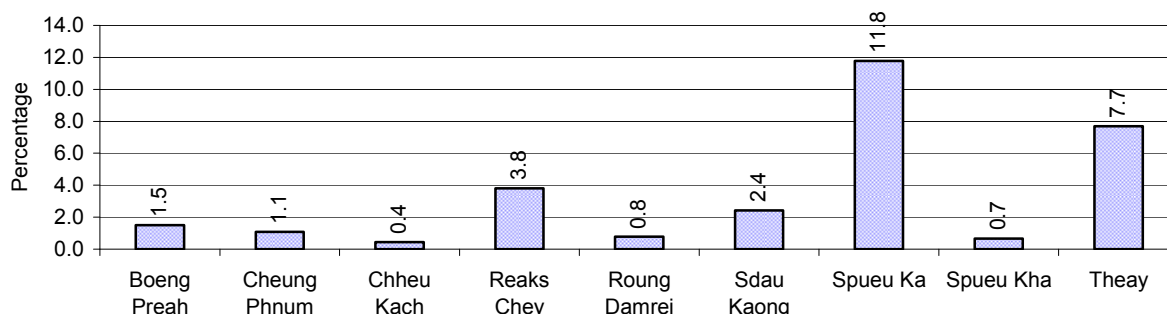
Note: In the first two rows percentages are calculated on the basis of the total number of families. In the third row the percentage is calculated on the basis of the total number of people aged 18-60 years.

1.2.4 Percentage of Families with public or private Sector Jobs, by Commune in 2008



Note: Calculated on the basis of the total number of families in the commune

1.2.5 Percentage of People aged 18-60 years with uncertain/irregular Jobs, by Commune, in 2008.



1.3 Property

1.3.1 Housing types and facilities over 3 years

This table shows the percentage of people living in a certain type of house. It also indicates how many houses have electricity or battery powered lights and how many have TV.

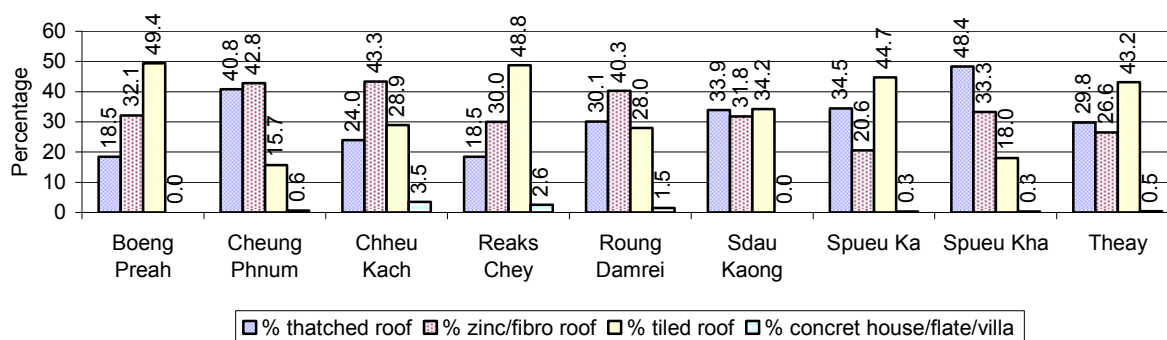
| House Type | 2006 % | 2007 % | 2008 | |
|---|-----------|-----------|------|---------------|
| | | | % | Number |
| House with thatched roof | 35 % | 32 % | 30 % | 5,057 houses |
| House with zinc/fibro roof | 30 % | 32 % | 33 % | 5,547 houses |
| House with tiled roof | 34 % | 35 % | 36 % | 5,955 houses |
| Flats/apartments (with many families living) | 0 % | 0 % | 0 % | 1 houses |
| Concrete house or flat (with one family living) | 1 % | 1 % | 1 % | 166 houses |
| Villa house | 0 % | 0 % | 0 % | 3 houses |
| | | | | |
| Houses with electricity | 2 % | 2 % | 4 % | 695 houses |
| Houses with battery light | 72 % | 79 % | 82 % | 13,719 houses |
| Houses with TV | 59 % | 64 % | 67 % | 11,164 houses |

Note: Calculated against the total number of houses

1.3.2 Families living on public Land or without a permanent House

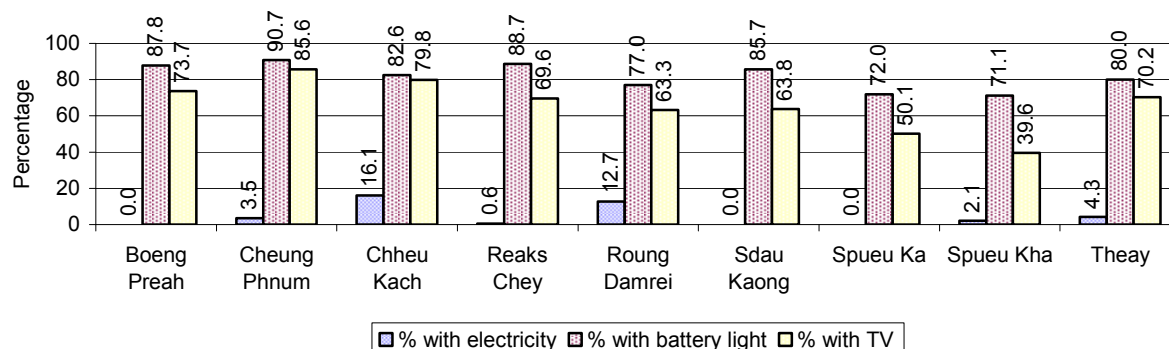
| Living situation | 2006 | 2007 | 2008 |
|---|--------------|--------------|--------------|
| Families living in a house on public land | 175 families | 156 families | 148 families |
| People, without permanent housing | 27 person(s) | 18 person(s) | 21 person(s) |

1.3.3 Percentage of Population living in a particular type of House, by Commune, in 2008



Note: Calculated against the total number of houses in each commune

1.3.4 Percentage of Houses with Electricity, Battery Lights and/or TVs, by Commune, in 2008



Note: Calculated against the total number of houses in each commune

1.3.5 Types of Vehicles and their ratio to Families across 3 years

This table shows the number of families per vehicle in the district. The last column shows the total number of each type of vehicle in the district for 2008.

| Description | 2006 ratio | 2007 ratio | 2008 | |
|---|---------------|---------------|-------|--------|
| | | | Ratio | Number |
| Bicycle and bicycle with trailer | 1 | 1 | 1 | 14,843 |
| Ox-carts and horse-carts | 6 | 6 | 7 | 2,691 |
| Motorbike/with trailer | 5 | 4 | 4 | 4,750 |
| Motor tri-cycle | 18,641 | 18,920 | 3,250 | 6 |
| Large Transportation | | | | |
| Total number of cars/trucks | 110 | 102 | 96 | 204 |
| Locally made vehicles | 466 | 411 | 453 | 43 |
| Trucks for goods transport | 225 | 220 | 203 | 96 |
| Buses/mini buses for passengers | 888 | 823 | 500 | 39 |
| Family cars | 746 | 631 | 750 | 26 |
| Agriculture machinery | | | | |
| Tractors used for plowing | 6,214 | 6,307 | 9,749 | 2 |
| Power-tillage used for plowing | 75 | 59 | 44 | 448 |
| Other type of machinery | | | | |
| Other type of machinery | 1,553 | 1,051 | 722 | 27 |
| Water transportation | | | | |
| Row boats | 60 | 85 | 87 | 223 |
| | | | | |
| Total number of motor boats | 242 | 215 | 207 | 94 |
| Motor boats used for fishing | 296 | 259 | 267 | 73 |
| Motor boats used for passengers | 6,214 | 6,307 | 4,875 | 4 |
| Motor boats used for goods transporting | 1,695 | 1,577 | 1,147 | 17 |

Note: Ratio of families to a particular type of vehicle is the result of the total number of families divided by total number of that type of vehicle. Other types of vehicles, such as bulldozer, excavator, rollers etc. are not listed.

2 Infrastructure and Economy

2.1 Roads in meters over 3 years

| Description | 2006 | 2007 | 2008 |
|---------------------------|----------|----------|----------|
| Bituminous road | 0 m | 0 m | 0 m |
| DBST, Macadam road | 0 m | 0 m | 0 m |
| Concrete road | 0 m | 0 m | 0 m |
| | | | |
| Laterite road | 51,505 m | 63,402 m | 80,250 m |
| Constructed earth road | 44,651 m | 42,175 m | 32,494 m |
| Un-constructed earth road | 60,276 m | 52,338 m | 31,532 m |
| | | | |

2.2 Sewerage Pipes in meters over 3 years

| Description | Sewage pipe length | | |
|---|--------------------|-------|-------|
| | 2006 | 2007 | 2008 |
| Total length of sewage pipe, diameter 30-50 cm | 5 m | 10 m | 10 m |
| Length of newly constructed sewage pipe, diameter 30-50 cm | 0 m | 0 m | 50 m |
| Length of sewage pipe, diameter 30-50 cm needs repair/rehabilitation | 0 m | 0 m | 0 m |
| Total length of sewage pipe, diameter of pipe 60-100 cm | 704 m | 626 m | 283 m |
| Length of newly constructed sewage pipe, diameter 60-100 cm | 238 m | 35 m | 30 m |
| Length of sewage pipe, diameter 60-100 cm needs repair/rehabilitation | 30 m | 0 m | 0 m |
| Sewage pipe, diameter of pipe over 100 cm | 50 m | 20 m | 20 m |
| Length of newly constructed sewage pipe, diameter over 100 cm | 70 m | 20 m | 20 m |
| Length of sewage pipe, diameter over 100 cm needs repair/rehabilitation | 0 m | 0 m | 0 m |

2.3 Drainage and Bridges

| Construction Type | 2006 | | 2007 | | 2008 | |
|-----------------------|----------|--------|----------|--------|----------|---------|
| | place(s) | Length | place(s) | Length | place(s) | Length |
| Single pipe culvert | 199 | 925m | 146 | 728 m | 156 | 757 m |
| Double-pipe culvert | 42 | 226m | 11 | 63 m | 10 | 58 m |
| Box pipe culvert | 0 | 0m | 2 | 12m | 1 | 5 m |
| Wooden bridge | 0 | 0m | 0 | 0m | 0 | 0 m |
| Concrete bridge | 6 | 57m | 10 | 116m | 7 | 76 m |
| Bale bridge | 1 | 8m | 0 | 0m | 0 | 0 m |
| Spillway construction | 2 | 788m | 5 | 9,000m | 5 | 9,000 m |

2.4 Services in the District

| Descriptions | Number of places by year | | |
|---|--------------------------|------|------|
| | 2006 | 2007 | 2008 |
| Public | | | |
| Electricity generating stations | 7 | 10 | 13 |
| Health clinics | 0 | 1 | 2 |
| Private | | | |
| Bicycle and motorcycle repair places | 62 | 50 | 71 |
| Agricultural machinery, tools and equipment repair places | 3 | 3 | 3 |
| Electronic tool repair places | 19 | 12 | 21 |

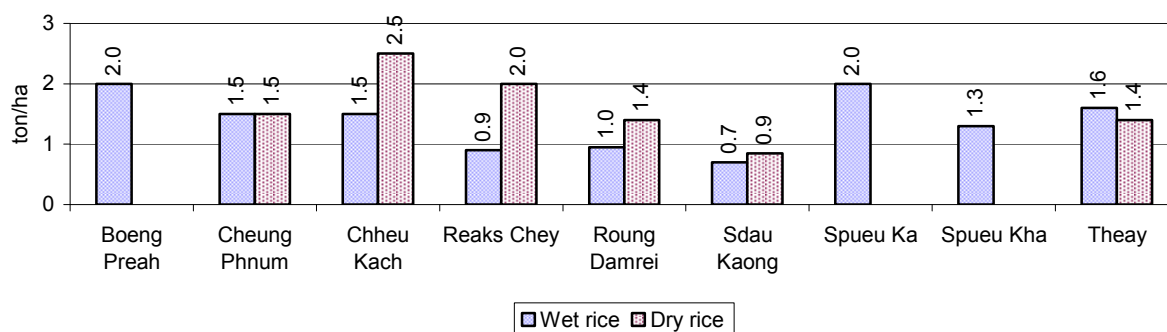
| Descriptions | Number of places by year | | |
|--|--------------------------|------|------|
| | 2006 | 2007 | 2008 |
| Battery-charging services | 60 | 58 | 67 |
| Handicraft places, wooden furniture and forest by-products | 3 | 3 | 3 |
| Other handicraft places (excluding furniture) | 11 | 7 | 7 |
| Small-scale services (hairdresser, phone service, massage, Karaoke, etc) | 41 | 40 | 52 |
| Small-scale food shop businesses (Food, groceries, drink shop, etc) | 65 | 59 | 60 |
| Small-scale rice mills | 630 | 502 | 528 |
| Medium or large-scale rice mills | 1 | 1 | 1 |
| Small-scale markets | 3 | 3 | 3 |
| Large-scale market | 0 | 0 | 0 |
| Alcohol refinery places | 0 | 48 | 54 |
| Pharmacies and small drug stores | 10 | 3 | 4 |
| Hotels | 0 | 0 | 0 |
| Guest houses | 0 | 0 | 0 |
| Restaurants | 0 | 0 | 0 |
| Gasoline stations | 2 | 0 | 0 |

2.5 Agriculture

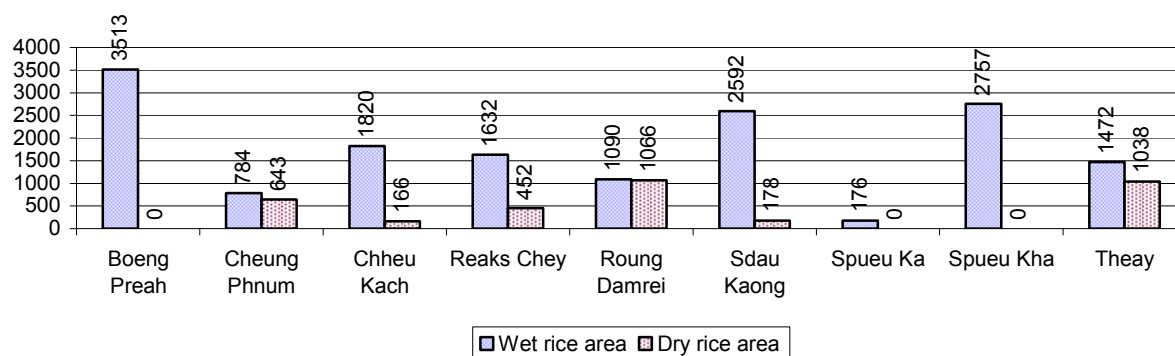
2.5.1 Rice cultivation in the District over 3 years

| Description | 2006 | 2007 | 2008 |
|--|--------------------|--------------------|--------------------|
| Total dry rice land area | 3,828 ha | 3,828 ha | 3,828 ha |
| Actual dry rice cultivation area | 3,488 ha | 4,276 ha | 3,543 ha |
| % actual cultivation to total land | 91% | 112% | 93% |
| Total dry rice production | 5,318 tonne(s) | 6,139 tonne(s) | 5,698 tonne(s) |
| Average dry rice yield | 1.5 tonne(s)/ha | 1.4 tonne(s)/ha | 1.6 tonne(s)/ha |
| | | | |
| Total wet rice land area | 18,393 ha | 15,711 ha | 17,486 ha |
| Actual wet rice cultivation area | 16,389 ha | 16,272 ha | 15,836 ha |
| % actual cultivation to total land | 89 % | 104% | 91% |
| Total wet rice production | 16,298.02 tonne(s) | 22,013.78 tonne(s) | 21,906.07 tonne(s) |
| Average wet rice yield | 1.0 tonne(s)/ha | 1.4 tonne(s)/ha | 1.4 tonne(s)/ha |
| | | | |
| Total intensive rice land area | 1,173 ha | 4,391 ha | 5,847 ha |
| Actual intensive rice cultivation area | 1,083 ha | 7,070 ha | 8,158 ha |
| Average intensive rice yield | 0.9 tonne(s)/ha | 1.6 tonne(s)/ha | 1.4 tonne(s)/ha |
| | | | |
| Actual upland rice cultivation area | 0 ha | 0 ha | 0 ha |
| Total upland rice production | - tonne(s) | - tonne(s) | - tonne(s) |
| Average upland rice yield | - tonne(s)/ha | - tonne(s)/ha | - tonne(s)/ha |

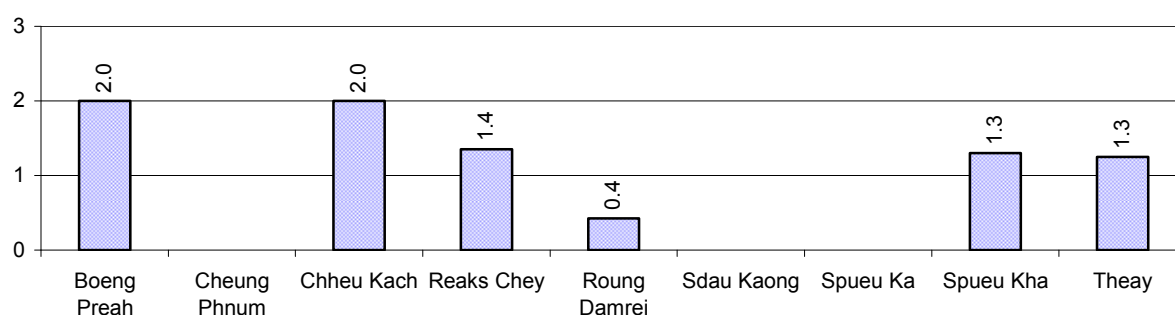
2.5.2 Estimated wet and dry Season Rice Yield in tonne(s)/Ha, by Commune, in 2008



2.5.3 Cultivated wet and dry Season Rice areas in Ha, by Commune, in 2008



2.5.4 Estimated intensive Rice Yields in tonnes/Ha, by Commune, for 2008



2.5.5 Estimated upland Rice Yield in tonnes/Ha, by Commune, for 2008

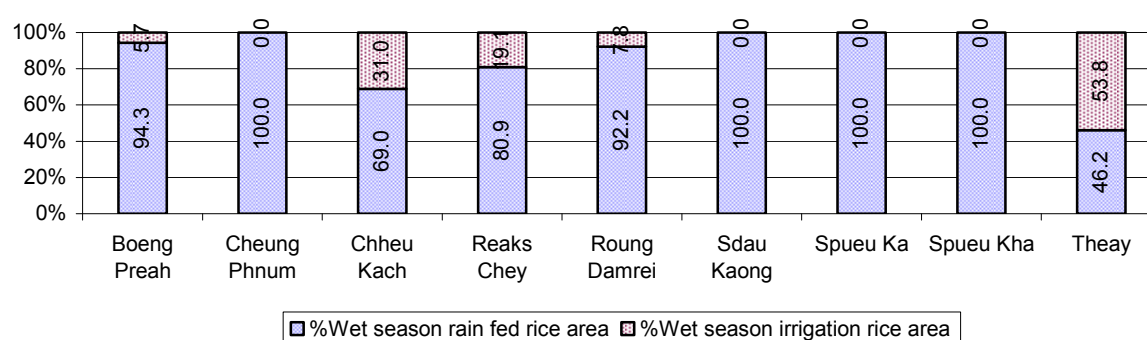
There were no estimated upland rice yields in this District in 2008

2.5.6 Wet season Rice irrigation across 3 years

| Description | | 2006 % | 2007 % | 2008 | |
|--|--|-----------|-----------|------|-----------|
| | | | | % | Number |
| Total area of wet season rain fed rice land | | 92% | 88% | 88 % | 13,883 ha |
| Percentage of wet season rice land that is irrigated; and for 2008 area in Ha | | 8 % | 12 % | 12 % | 1,953 ha |
| Where | Area irrigated from canal/dam | 66 % | 52 % | 52 % | 1,024 ha |
| | Area irrigated from river, stream, lake, natural pond | 0 % | 26 % | 26 % | 504 ha |
| | Area irrigated from drilled well | 34 % | 22 % | 21 % | 404 ha |
| | Area irrigated from dug pond | 1 % | 1 % | 1 % | 21 ha |

2.5.7 Water sources for wet Season Rice Cultivation, by Commune, in 2008

This chart shows the percentage of wet season rice cultivation receiving water from rain (natural) and from irrigation.



2.5.8 Access to Irrigation

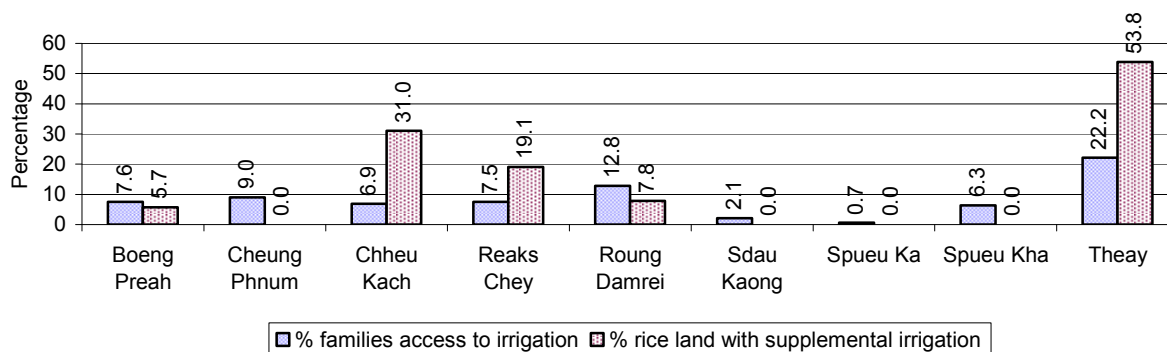
| Description | 2006 % | 2007 % | 2008 | |
|--|-----------|-----------|------|----------------|
| | | | % | Number |
| Families who have access to irrigation water | 7% | 8% | 8% | 1,530 families |
| Families who have irrigation wells | 4% | 4% | 2% | 376 families |

Note: Calculated against the total number of families are rice farmers

2.5.9 Number of Irrigation Wells over 3 years

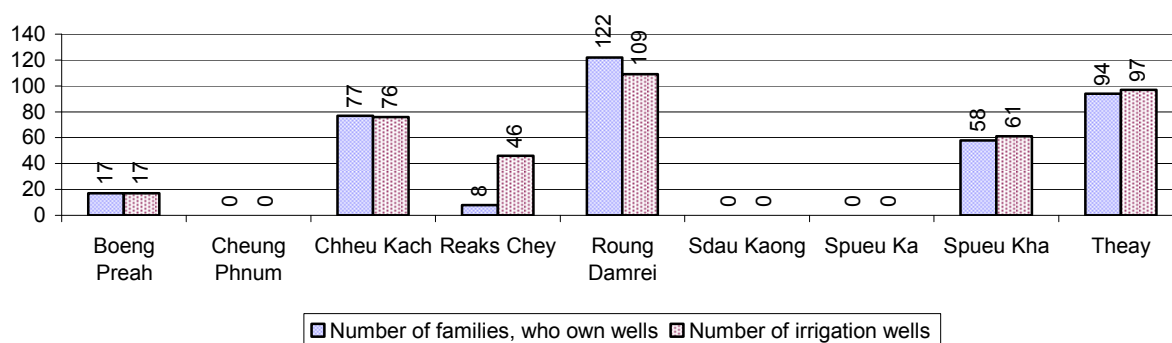
| Description | 2006 | 2007 | 2008 |
|----------------------------|-----------|-----------|-----------|
| Number of irrigation wells | 690 wells | 737 wells | 406 wells |

2.5.10 Percentage of Families with access to (supplemental) Irrigation for wet Season Rice cultivation, by Commune, in 2008



Note: % of families, with access to irrigation is calculated against the total number of families, whose main occupation is rice farming. Irrigated wet rice land area is calculated against the total actual wet rice land cultivated areas

2.5.11 Irrigation Wells, by Commune, in 2008

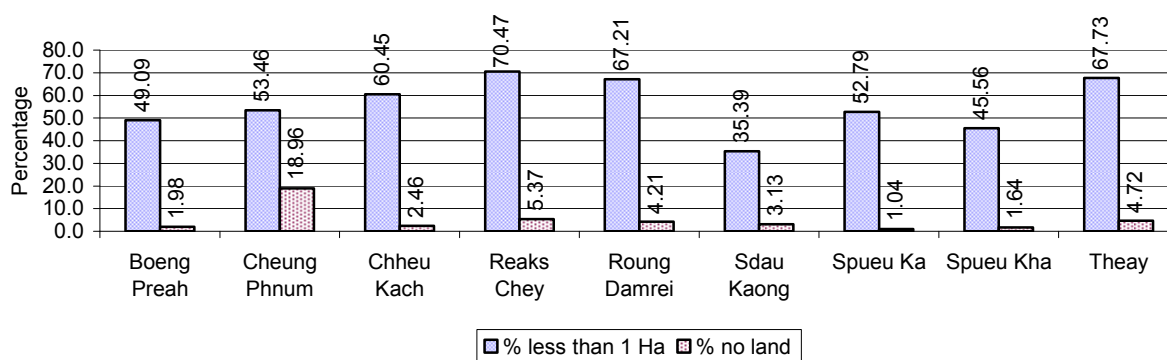


2.5.12 Farmers owning less than one hectare of Rice Land

| Description | 2006 % | 2007 % | 2008 | |
|--|-----------|-----------|------|-----------------|
| | | | % | Number |
| Families who have less than one hectare of rice land | 53% | 54% | 55% | 10,145 families |
| Families who do not own any rice land | 5% | 5% | 4% | 790 families |

Note: Calculated on basis of total number of families who are rice farming

2.5.13 Percentage of Farmers with less than one Hectare or no Rice Land, by Commune, in 2008

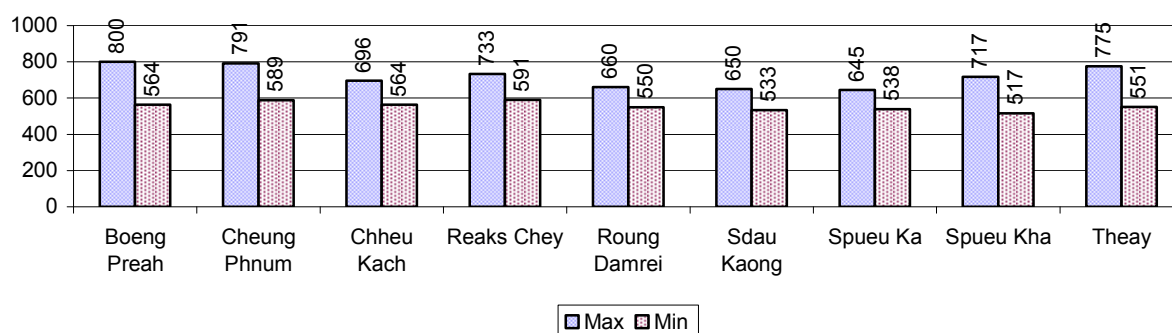


Note: Calculated on basis of total number of families who are rice farming

2.5.14 Average farm-gate Prices of Rice, over 3 years

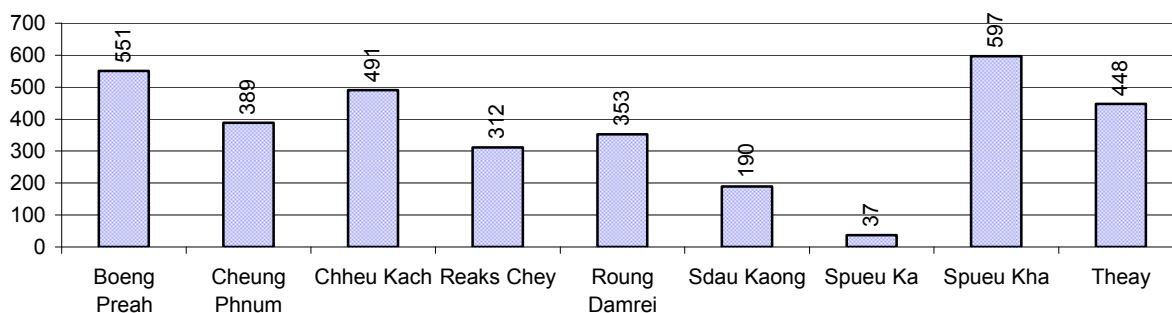
| Description | 2006 | 2007 | 2008 |
|------------------------------------|---------------|---------------|---------------|
| Maximum average farm gate price | 559 Riels/Kg | 693 Riels/Kg | 719 Riels/Kg |
| Minimum average farm gate price | 445 Riels/Kg | 579 Riels/Kg | 555 Riels/Kg |
| Average farm gate price | 502 Riels/Kg | 636 Riels/Kg | 637 Riels/Kg |
| Average rice production per person | 255 Kg/person | 401 Kg/person | 404 Kg/person |

2.5.15 Minimum and maximum farm-gate Prices of Rice in Riel/kg, by Commune, in 2008



2.5.16 Production of Paddy in Kgs/Person, by Commune, in 2008

This table shows how much paddy (harvested rice) is produced in a year in a commune, in kgs per person.



2.5.17 Production of other Crops, over 3 years

| Crops | 2006 | 2007 | 2008 |
|--------------------------------|---------------|---------------|---------------|
| Corn cultivation area | 0 ha | 0 ha | 0 ha |
| Estimated corn yield | - tonne(s)/ha | - tonne(s)/ha | - tonne(s)/ha |
| Estimated corn production | - tonne(s) | - tonne(s) | - tonne(s) |
| Soya bean cultivation area | 0 ha | 0 ha | 0 ha |
| Estimated Soya bean yield | - tonne(s)/ha | - tonne(s)/ha | - tonne(s)/ha |
| Estimated Soya bean production | - tonne(s) | - tonne(s) | - tonne(s) |
| Mungbean cultivation area | 0 ha | 0 ha | 0 ha |
| Estimated Mungbean yield | - tonne(s)/ha | - tonne(s)/ha | - tonne(s)/ha |
| Estimated Mungbean production | - tonne(s) | - tonne(s) | - tonne(s) |

| Crops | 2006 | 2007 | 2008 |
|-------------------------------------|---------------|---------------|---------------|
| Peanut cultivation area | 0 ha | 0 ha | 0 ha |
| Estimated Peanut yield | - tonne(s)/ha | - tonne(s)/ha | - tonne(s)/ha |
| Estimated Peanut production | - tonne(s) | - tonne(s) | - tonne(s) |
| Cassava cultivation area | 0 ha | 0 ha | 0 ha |
| Estimated Cassava yield | - tonne(s)/ha | - tonne(s)/ha | - tonne(s)/ha |
| Estimated Cassava production | - tonne(s) | - tonne(s) | - tonne(s) |
| Sweet potatoes cultivation area | 0 ha | 0 ha | 0 ha |
| Estimated Sweet potatoes yield | - tonne(s)/ha | - tonne(s)/ha | - tonne(s)/ha |
| Estimated Sweet potatoes production | - tonne(s) | - tonne(s) | - tonne(s) |
| Sesame cultivation area | 0 ha | 0 ha | 0 ha |
| Estimated Sesame yield | - tonne(s)/ha | - tonne(s)/ha | - tonne(s)/ha |
| Estimated Sesame production | - tonne(s) | - tonne(s) | - tonne(s) |

2.5.18 Yields of Corn, Soya beans and Mungbeans in tonne(s)/ha, by Commune, in 2008

There were no yields for any of these crops in this District in 2008

2.5.19 Yields of Peanuts and Cassava in tonne(s)/ha by Commune, in 2008

There were no yields for any of these crops in this District in 2008

2.5.20 Yields of Sweet Potatoes and Sesame in tonne(s)/ha, by Commune, in 2008

There were no yields for any of these crops in this District in 2008

2.5.21 Percentage Farmers who own less than 1 Ha or no Chamkar land

| Description | 2006 % | 2007 % | 2008 | |
|---|-----------|-----------|------|------------|
| | | | % | Number |
| Families, who own less than 1ha of Chamkar land | 0% | 17% | 0% | 0 families |
| Families, with no Chamkar land | 0% | 0% | 0% | 0 families |

Note 1: Calculated as a percentage of the total number of families whose main occupation is Chamkar (not rice) farming

Note 2: Chamkar land is no-rice land, i.e. other crops

2.5.22 Percentage Farmers owning less than 1 ha or no Chamkar land, by Commune, in 2008

in this District in 2008

Note: Percentage is calculated among families, who Chamkar farm as a main occupation, not the total population of the commune.

2.5.23 Percentage of Families raising Cattle/Buffalo, over 3 years

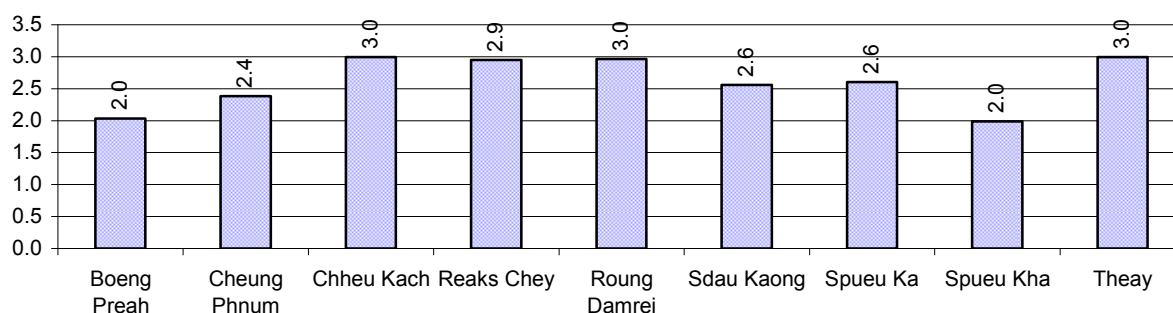
| Description | 2006 % | 2007 % | 2008 | |
|---|-----------|-----------|------|-----------------|
| | | | % | Number |
| Families raising cattle/buffalo | 76% | 78% | 78% | 15,245 families |
| Families raising cattle/buffalo as labor forces | 66% | 67% | 67% | 13,004 families |

Note: Calculated against the total number of families.

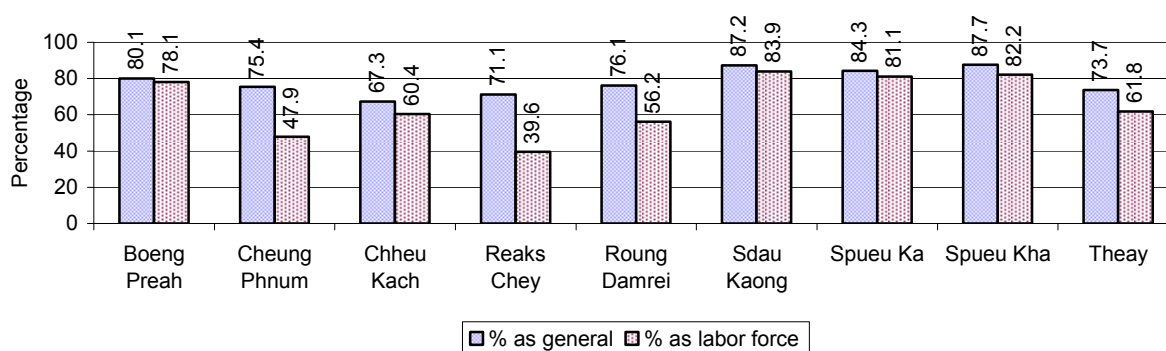
2.5.24 Number of Cattle/buffalo being raised, over 3 years

| Description | 2006 | 2007 | 2008 |
|-------------------------------------|----------------------|----------------------|--------------------|
| Total number of cattle/buffalo | 36,217 head(s) | 37,206 head(s) | 39,351 head(s) |
| Average cattle/buffalo per families | 2.5 head(s)/families | 2.5 head(s)/families | 3 head(s)/families |

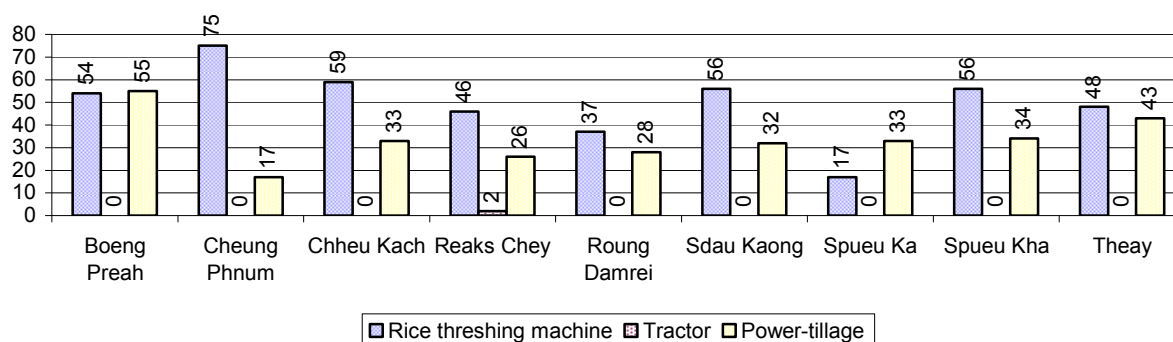
Note: Calculated by dividing total number of cattle/buffalo by total number of cattle/buffalo raising families

2.5.25 Average number of Cattle/Buffalo per Family, by Commune, in 2008

Note: Calculated by dividing total number of cattle/buffalo by total number of cattle/buffalo raising families

2.5.26 Percentage Families raising Cattle/Buffalo, for general and labor purposes in 2008, by Commune

Note: Calculated using the total number of families raising cattle/buffalo against the total number of families.

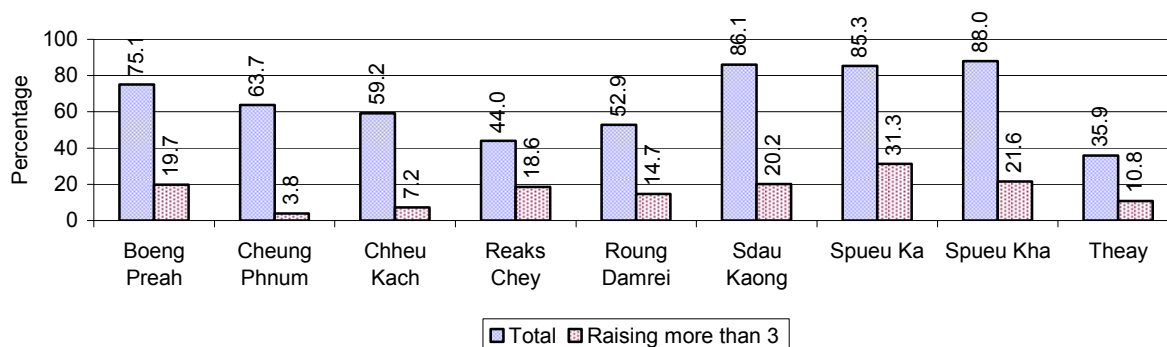
2.5.27 Type and number of agricultural Machines, by Commune, in 2008

2.5.28 Livestock-producing Households over 3 years

| Description | 2006 % | 2007 % | 2008 | |
|---|-----------|-----------|------|-----------------|
| | | | % | Number |
| Total number of families raising pigs | 72% | 69% | 66% | 12,787 families |
| number of families raising more than 3 pigs | 17% | 17% | 17% | 3,250 families |
| Total number of families raising chickens | 90% | 91% | 91% | 17,762 families |
| number of families raising more than 3 chickens | 71% | 72% | 74% | 14,381 families |
| Total number of families raising ducks | 39% | 39% | 38% | 7,383 families |
| number of families raising more than 5 ducks | 28% | 26% | 28% | 5,499 families |
| Total number of families raising goats or sheep | 0% | 0% | 0% | 48 families |
| Total number of families raising horses | 0% | 0% | 0% | 6 families |

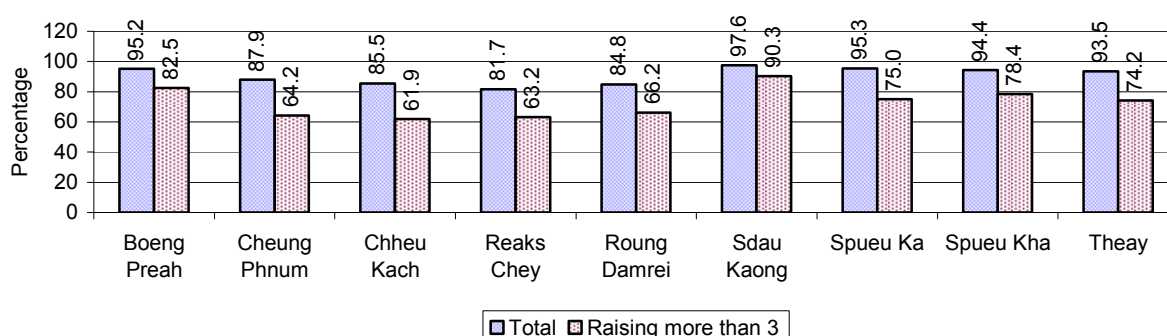
Note: Calculated against the total number of families

2.5.29 Percentage Families raising Pigs, by Commune, in 2008



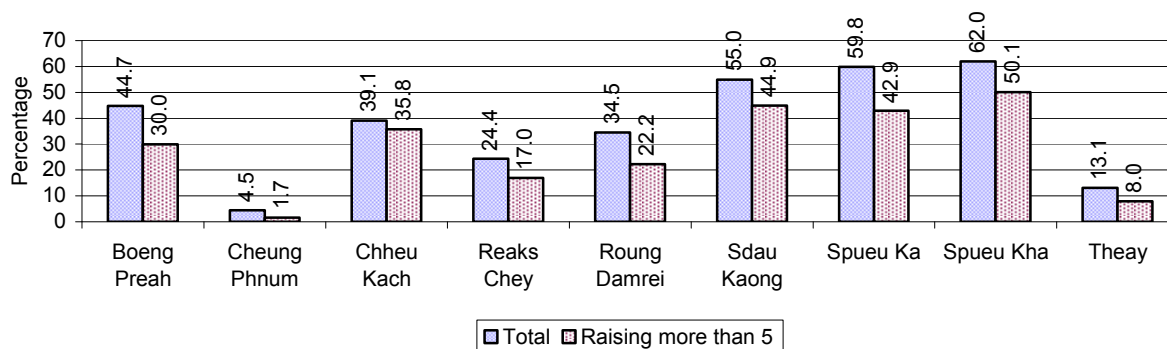
Note: Calculated against the total number of families in the commune

2.5.30 Percentage Families raising Chickens, by Commune, in 2008



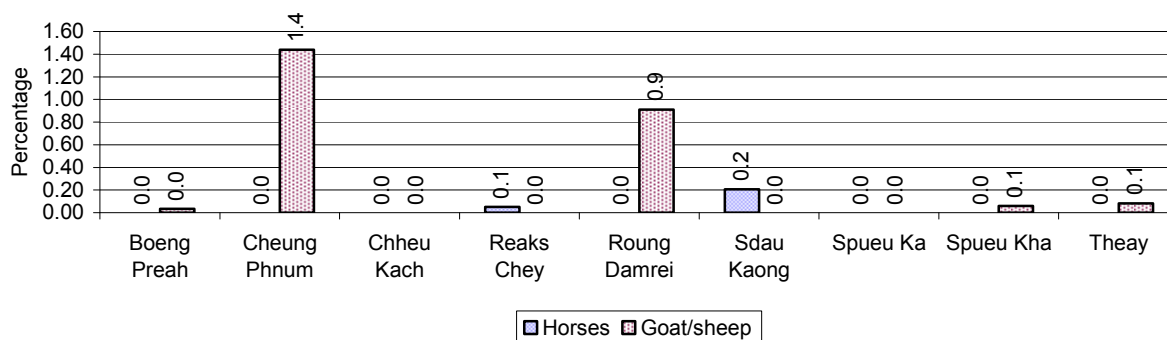
Note: Calculated against the total number of families in the commune

2.5.31 Percentage Families raising Ducks, by Commune, in 2008



Note: Calculated against the total number of families in the commune

2.5.32 Percentage Families raising Horses, Goats or Sheep, by Commune, in 2008



Note: Calculated against the total number of families in the commune

2.5.33 Livestock Farms over 3 years

| Description | 2006 | 2007 | 2008 |
|--------------------------------|-----------|-----------|-----------|
| Number of cattle/buffalo farms | 0 farm(s) | 0 farm(s) | 0 farm(s) |
| Number of pig farms | 0 farm(s) | 0 farm(s) | 0 farm(s) |
| Number of goat/sheep farms | 0 farm(s) | 0 farm(s) | 0 farm(s) |
| Number of chicken farms | 0 farm(s) | 0 farm(s) | 0 farm(s) |
| Number of duck farms | 0 farm(s) | 0 farm(s) | 0 farm(s) |

2.5.34 Number Livestock Farms, by Commune in 2008

There were no farms of this type in this District in 2008

Note: Number of farms are recorded by the village chief, not by counting number of livestock in each farm

2.5.35 Number Chicken and Duck Farms, by Commune, for 2008

There were no farms of this type in this District in 2008

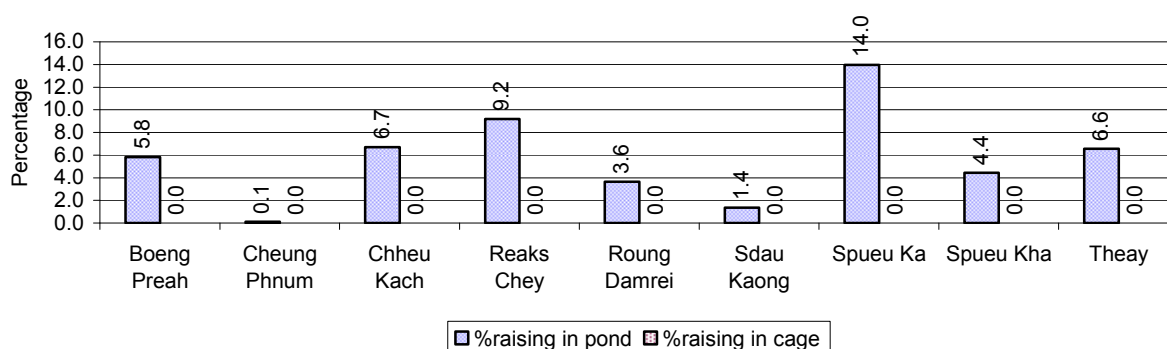
Note: Number of farm places recorded by village chief, not by counting number of livestock in each farm

2.5.36 Families raising Fish over 3 years

| Description | 2006 | 2007 | 2008 |
|---|--------------------|--------------------|-------------------|
| Total number of families raising fish | 985 families | 1,279 families | 1,132 families |
| % families raising fish | 5% | 7% | 6% |
| Number families raising fish in pond | 984 families | 1,259 families | 1,132 families |
| % families raising fish in pond | 5% | 7 % | 6% |
| Number fish pond | 1,097 pond(s) | 1,064 pond(s) | 1,191 pond(s) |
| No. of ponds per family | 1.1 pond/families | 0.8 pond/families | 1.1 pond/families |
| Number of families raising fish in cage | 1 families | 20 families | 0 families |
| %families raising fish in cage | 0 % | 0 % | 0% |
| Number of fish cage | 1 cage(s) | 20 cage(s) | 0 cage(s) |
| No. of fish cage per family | 1.0 cage /families | 1.0 cage /families | - cage /families |

Note: % of families raising fish or fish in ponds or cages is calculated a percentage of the total number of families.

2.5.37 Percentage of Families raising Fish, by Commune, in 2008



Note: Calculated as a percentage of the total number of families in the commune.

2.5.38 Shrimp and Prawn Farming over 3 years

| Description | 2006 | 2007 | 2008 |
|------------------------------------|------------------|------------------|------------------|
| Number of families raising shrimps | 0 families | 0 families | 0 families |
| % Families raising shrimps | 0% | 0% | 0% |
| Number of shrimp ponds | 0 pond | 0 pond | 0 pond |
| Total area raising shrimps | 0 ha | 0 ha | 0 ha |
| Area per family | -ha/families | -ha/families | -ha/families |
| Number of families raising prawns | 0 families | 0 families | 0 families |
| % families raising prawns | 0% | 0% | 0% |
| Number prawn ponds | 0 pond | 0 pond | 0 pond |
| Ponds per families | - pond/families | -pond/families | -pond/families |
| Number of prawn cages | 0 cage | 0 cage | 0 cage |
| Cages per families | 0 cage /families | 0 cage /families | 0 cage /families |

Note: Percentage of families raising either prawns or shrimp is calculated against the number of families, who do aquaculture farming, NOT the total population.

2.5.39 Numbers of Families raising Shrimps and number of Shrimp Ponds, by Commune, in 2008

There were none of these in this District in 2008

2.5.40 Number of Families raising Prawn and Number of Prawn Ponds/Cages, by Commune, in 2008

There were none of these in this District in 2008

3 Social Aspects

3.1 Education

3.1.1 Kindergarten in the District over 3 years

| Description | 2006 | 2007 | 2008 |
|---|--------------|--------------|--------------|
| Number of community kindergarten schools | 42 school(s) | 43 school(s) | 9 school(s) |
| Number of community kindergarten class rooms | 37 room(s) | 37 room(s) | 9 room(s) |
| Number of community kindergarten classes | 46 class(es) | 43 class(es) | 43 class(es) |
| Number of community kindergarten teachers | 52 person(s) | 48 person(s) | 43 person(s) |
| Number of women community kindergarten teachers | 52 women | 48 women | 43 women |
| | | | |
| Number of state and private kindergarten schools | 17 school(s) | 17 school(s) | 17 school(s) |
| Number of state and private kindergarten class rooms | 28 room(s) | 28 room(s) | 29 room(s) |
| Number of state and private kindergarten classes | 29 class(e)s | 28 class(es) | 31 class(es) |
| Number of state and private kindergarten teachers | 29 person(s) | 28 person(s) | 32 person(s) |
| Number of women state and private kindergarten teachers | 29 women | 28 women | 32 women |

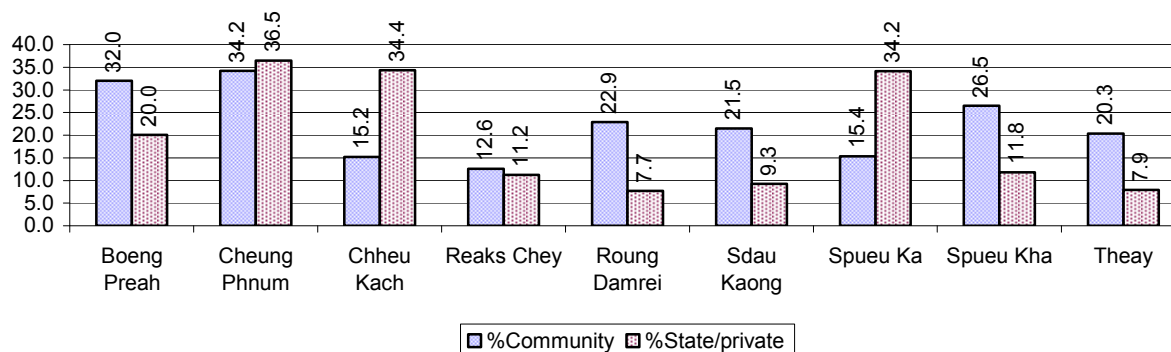
3.1.2 Percentage enrolment at Kindergarten level over 3 years

This table shows the percentage of the total 3-5 year old population attending kindergarten.

| Description | 2006 % | 2007 % | 2008 | |
|---|-----------|-----------|------|-----------------|
| | | | % | Number |
| Total percentage of children, 3-5 yrs, go to kindergarten | 41% | 45% | 41% | 2,433 person(s) |
| | | | | |
| Percentage of children, 3-5 yrs, go community kindergarten | 24% | 28% | 23% | 1,341 person(s) |
| Percentage children, 3-5 yrs, go state/private kindergarten | 16% | 17% | 19% | 1,092 person(s) |

Note: Calculated against the total for that age group

3.1.3 Percentage of Children 3-5 yrs attending Kindergarten, by Commune, in 2008



3.1.4 Basic Education over 3 years

Primary School

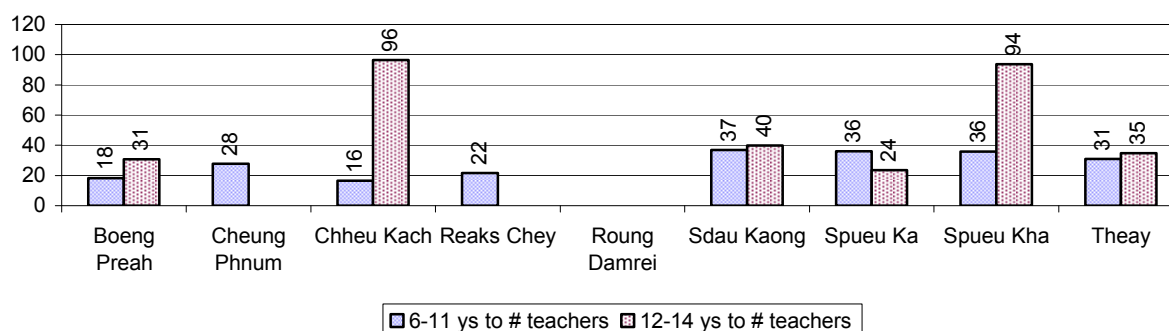
| Description | 2006 | 2007 | 2008 |
|---|---------------|---------------|---------------|
| Number of primary schools | 43 school(s) | 59 school(s) | 41 school(s) |
| Number of primary school rooms | 401 room(s) | 345 room(s) | 331 room(s) |
| Number of primary classes | 424 class(es) | 462 class(es) | 389 class(es) |
| Number of primary teachers | 415 person(s) | 440 person(s) | 376 person(s) |
| Ratio of children 6-11 yrs to school | 270 | 179 | 261 |
| Ratio of children 6-11 yrs to school room | 29 | 31 | 32 |
| Ratio of children 6-11 yrs to class | 27 | 23 | 28 |
| Ratio of children 6-11 yrs to teacher | 28 | 24 | 28 |

Note: According to education norm, children 6-11 yrs should attend primary school, while 12-14 yrs should be in lower secondary school, but in reality this varies.

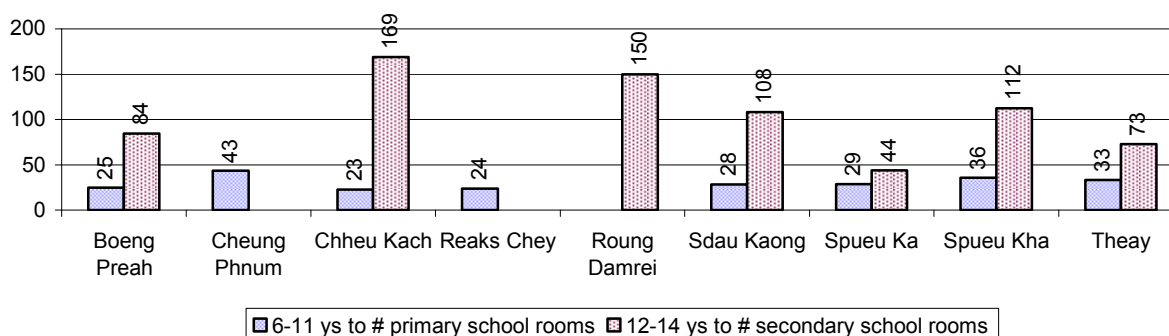
Lower Secondary School

| Description | 2006 | 2007 | 2008 |
|--|--------------|--------------|---------------|
| Number of lower secondary schools | 5 school(s) | 7 school(s) | 7 school(s) |
| Number of lower secondary school rooms | 60 room(s) | 50 room(s) | 57 room(s) |
| Number of lower secondary classes | 53 class(es) | 64 class(es) | 64 class(es) |
| Number of lower secondary teachers | 93 person(s) | 87 person(s) | 112 person(s) |
| Ratio children 12-14 yrs to school | 1,286 | 923 | 925 |
| Ratio of children 12-14 yrs to school room | 107 | 129 | 114 |
| Ratio of children 12-14 yrs to class | 121 | 101 | 101 |
| Ratio of children 12-14 yrs to teacher | 69 | 74 | 58 |

3.1.5 Ratio of 6-11 year old and 12-14 year old Children to number of Teachers, by Commune, in 2008



3.1.6 Ratio of 6-11 year old and 12-14 year old Children to number of School Rooms, by Commune, in 2008



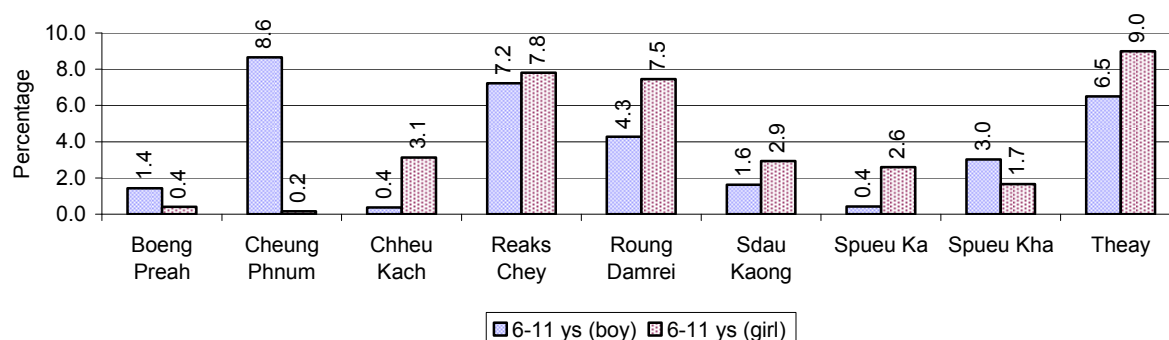
3.1.7 Enrolment status at Primary Level over 3 years

| Description | 2006 % | 2007 % | 2008 | |
|--|-----------|-----------|------|------------------|
| | | | % | Number |
| Total children aged 6-11 years old | 13% | 12% | 12% | 10,714 person(s) |
| Total children aged 6-11 who are in school | 94% | 95% | 96% | 10,305 person(s) |
| Total children aged 6-11 who are not in school | 6% | 5% | 4% | 409 person(s) |
| | | | | |
| Total girls aged 6-11 years old | 13% | 12% | 12% | 5,426 person(s) |
| Total girls aged 6-11 who are in school | 94% | 96% | 96% | 5,218 person(s) |
| Total girls aged 6-11 who are not in school | 6% | 4% | 4% | 208 person(s) |
| | | | | |
| Total boys aged 6-11 years old | 14% | 12% | 12% | 5,288 person(s) |
| Total boys aged 6-11 who are in school | 94% | 95% | 96% | 5,087 person(s) |
| Total boys aged 6-11 who are not in school | 6% | 5% | 4% | 201 person(s) |

Note 1: Percentage is calculated on the basis of the total number of children within 6-11 year age group for the first 3 rows and for the total girls and the total boys aged 6-11 yrs.

Note 2: Number of girls aged 6-11 who are in & not in school is calculated against the total number of girls aged 6-11 yrs. Number boys, 6-11 yrs who are in & not in school are calculated against the total number of boys aged 6-11 yrs.

3.1.8 Percentage of 6-11 year old Children not in School, by Commune, in 2008



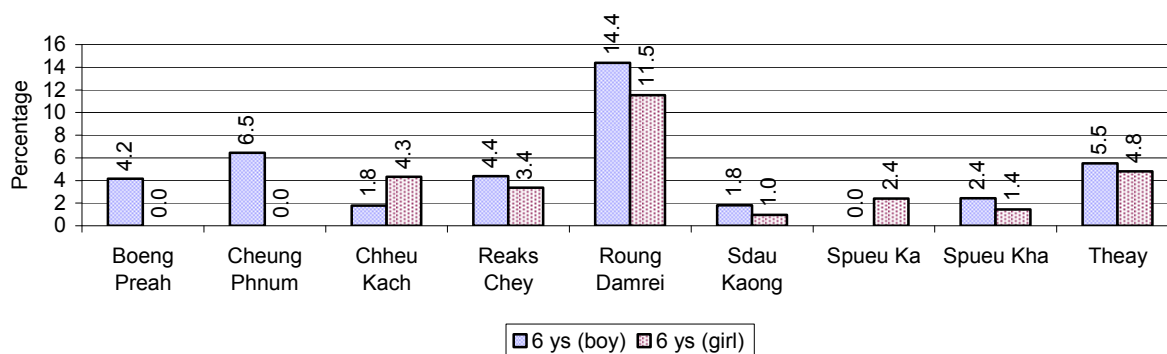
Note: calculated on the basis of the total number of children within 6-11 year age group in the commune.

3.1.9 Enrolment of 6 year old Children over 3 years

| Description | 2006 % | 2007 % | 2008 | |
|--|-----------|-----------|------|-----------------|
| | | | % | Number |
| Total % and number of children aged 6 years old | 3% | 3% | 3% | 2,294 person(s) |
| Total % of children aged 6 years old in school | 88% | 93% | 95% | 2,178 person(s) |
| Total % of children aged 6 years old not in school | 12% | 7% | 5% | 116 person(s) |

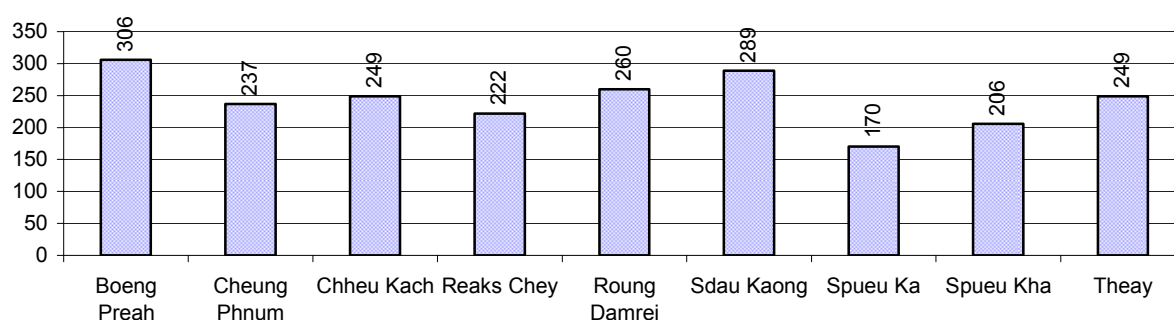
Note: First row calculated as a percentage of total population. Second and third row calculated as a percentage of the total number of 6 year olds.

3.1.10 Percentage of 6 year old Children not in School, by Commune, in 2008



Note: Calculated as a percentage of total 6 year old population

3.1.11 Number of 5 year old Children in each Commune in 2008

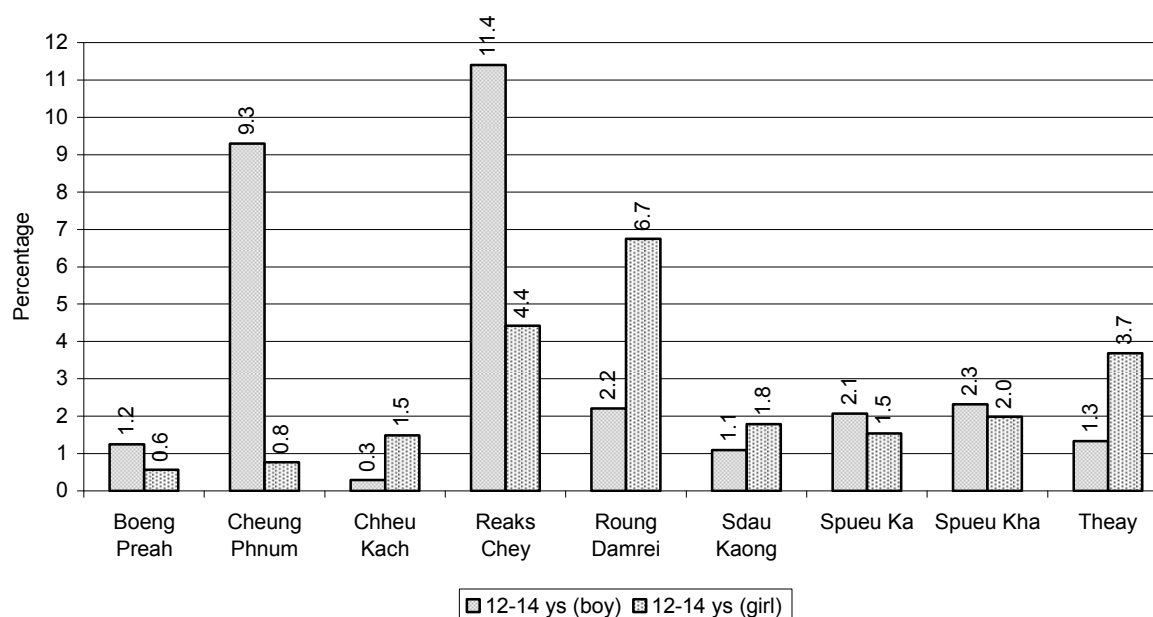


3.1.12 Enrolment at Lower Secondary Level over 3 years

| Description | 2006 % | 2007 % | 2008 | |
|---|-----------|-----------|------|-----------------|
| | | | % | Number |
| Total children aged 12-14 years old | 7% | 7% | 7% | 6,478 person(s) |
| Children aged 12-14 years old in school | 95% | 97% | 97% | 6,291 person(s) |
| Children aged 12-14 years old not in school | 5% | 3% | 3% | 187 person(s) |
| | | | | |
| Total girls aged 12-14 years old | 7% | 7% | 7% | 3,264 person(s) |
| Girls aged 12-14 years old in school | 94% | 97% | 98% | 3,186 person(s) |
| Girls aged 12-14 years old not in school | 6% | 3% | 2% | 78 person(s) |
| | | | | |
| Total boys aged 12-14 years old | 8% | 8% | 8% | 3,214 person(s) |
| Boys aged 12-14 years old in school | 95% | 97% | 97% | 3,105 person(s) |
| Boys aged 12-14 years old not in school | 5% | 3% | 3% | 109 person(s) |

Note: Percentage is calculated on the basis of number of the total number of children within 12-14 yrs group, except for the first row of each section which is calculated on the basis of the total population.

3.1.13 Percentage of 12-14 year olds not in School, by Commune, in 2008



Note: Calculated as a percentage of the total 12-14 year old population in each commune

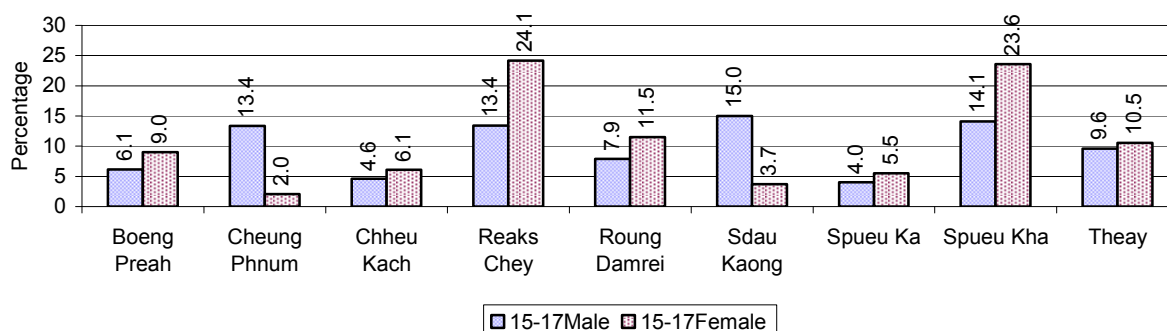
3.1.14 Upper Secondary Schools over 3 years

| Description | 2006 | 2007 | 2008 |
|---|---------------|---------------|---------------|
| Number of upper secondary schools | 2 school(s) | 2 school(s) | 2 school(s) |
| Number of upper secondary school rooms | 74 room(s) | 70 room(s) | 87 room(s) |
| Number of upper secondary classes | 86 class(es) | 85 class(es) | 95 class(es) |
| Number of upper secondary teachers | 127 person(s) | 147 person(s) | 144 person(s) |
| Ratio of 15-17 yr olds to number of school | 3,214 | 3,052 | 3,028 |
| Ratio of 15-17 yr olds to number of school room | 87 | 87 | 70 |
| Ratio of 15-17 yr olds to number of classes | 75 | 72 | 64 |
| Ratio of 15-17 yr olds to number of teacher | 51 | 42 | 42 |

3.1.15 Enrolment of 15-17 year old teenagers over 3 years

| Description | 2006 | 2007 | 2008 |
|--|-----------------|-----------------|-----------------|
| Number of teenage, 15-17 years old | 6,428 person(s) | 6,103 person(s) | 6,056 person(s) |
| Number of teenage, 15-17 years old, who are not studying | 804 person(s) | 609 person(s) | 603 person(s) |
| Percentage of teenage, 15-17 years old not studying | 13% | 10% | 10% |

3.1.16 Percentage of 15-17 year old Teenagers not at School, by Commune, in 2008



3.1.17 Literacy Classes as of 2008

| Literacy classes | Organized by: | | Other Program(s) | Total |
|--|---------------|-------------|------------------|-------------|
| | PDoEYS | NGOs | | |
| Number of On-going literacy classes | 0 class(es) | 0 class(es) | 0 class(es) | 0 class(es) |
| Number of literacy students in on-going classes | 0 person(s) | 0 person(s) | 0 person(s) | 0 person(s) |
| Completed literacy class(es) | 0 classes | 0 classes | 0 classes | 0 classes |
| Number of literacy students that have completed literacy classes | 0 person(s) | 0 person(s) | 0 person(s) | 0 person(s) |
| Number of students that passed | 0 person(s) | 0 person(s) | 0 person(s) | 0 person(s) |

3.1.18 Number of on-going and completed Literacy Classes, by Commune, in 2008

There were no classes in this District in 2008

3.1.19 Students of on-going & completed Literacy Classes, by Commune, in 2008

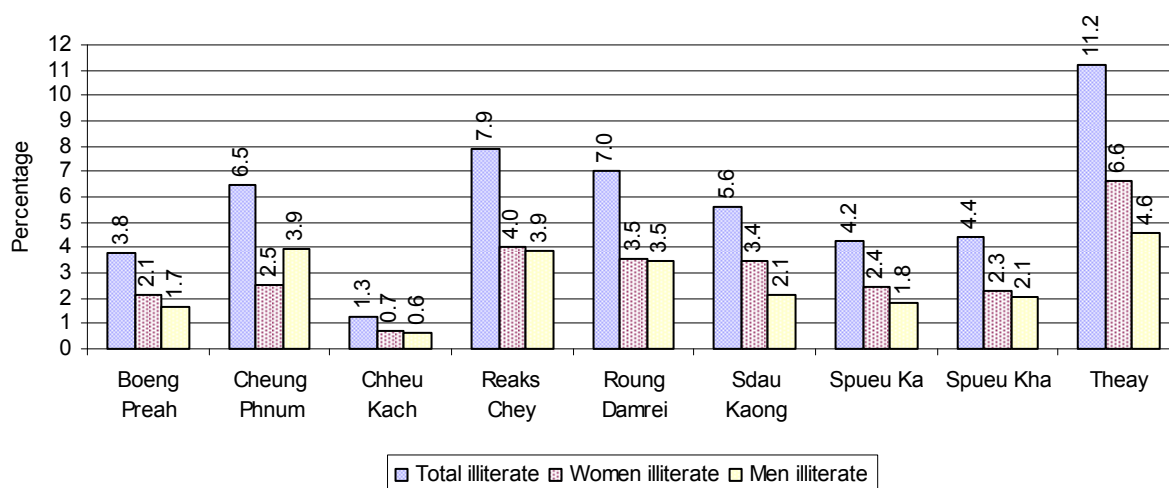
There were no students who had taken or were taking literacy classes in this District in 2008

3.1.20 Percentage of illiterate People between 15-60, over 3 years

| Illiteracy Status | 2006 % | 2007 % | 2008 | |
|-------------------------------------|--------|--------|------|-----------------|
| | | | % | Number |
| Illiterate people, 15-60 years old | 7% | 6% | 6% | 3,102 person(s) |
| Illiterate females, 15-60 years old | 4% | 3% | 3% | 1,678 person(s) |
| Illiterate people, 15-17 years old | 3% | 2% | 2% | 135 person(s) |
| Illiterate females, 15-17 years old | 1% | 1% | 1% | 76 person(s) |
| Illiterate people, 18-24 years old | 4% | 3% | 3% | 369 person(s) |
| Illiterate females, 18-24 years old | 2% | 2% | 2% | 200 person(s) |
| Illiterate people, 25-60 years old | 9% | 8% | 7% | 2,598 person(s) |
| Illiterate females, 25-60 years old | 5% | 4% | 4% | 1,402 person(s) |

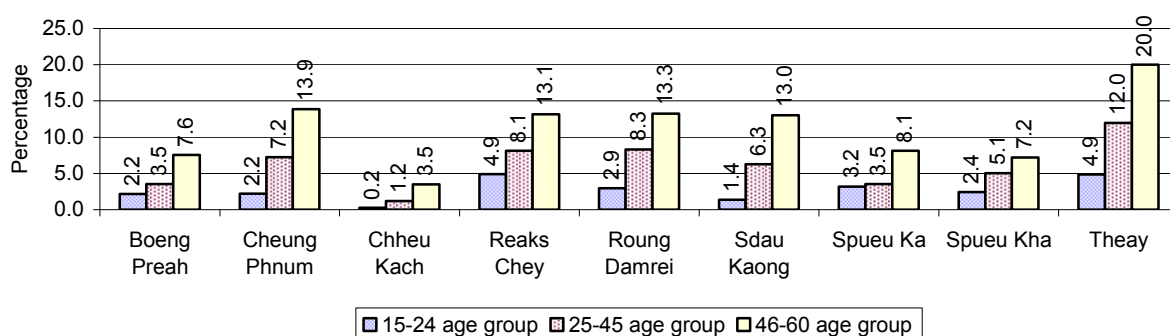
Note: Percentage is calculated on the basis of number of people in age each group.

3.1.21 Percentage illiterate People among 15-60 yrs old, by Commune, in 2008



Note: Percentages are calculated on the basis of number of people in that age group.

3.1.22 Percentage illiterate People for 15-24 yrs, 25-45 yrs and 46-60 yrs, by Commune, in 2008



Note: Percentage of illiterate people in each age group is calculated on the basis of number of people in that age group.

3.2 Health

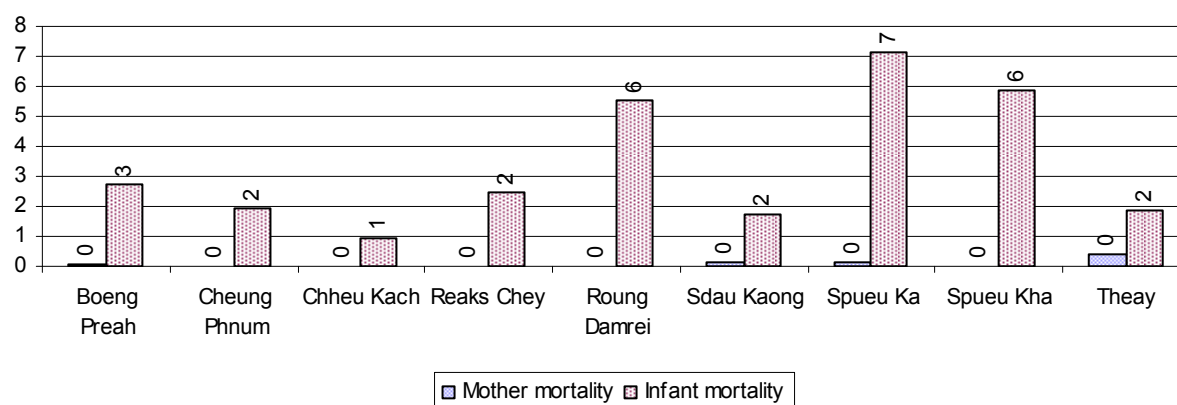
3.2.1 Health Situation of Women and Children, over 3 years

| Description | 2006 | 2007 | 2008 |
|---|----------------|----------------|----------------|
| Number families with a birth during the year | 1,135 families | 1,290 families | 1,240 families |
| Number of women who had their baby delivered by a TBA | 588 person(s) | 690 person(s) | 500 person(s) |
| Percentage of women who had their baby delivered by a TBA | 52 % | 53 % | 40 % |
| Number of women who had their baby delivered by a midwife | 547 person(s) | 600 person(s) | 740 person(s) |
| Percentage of women had their baby delivered by a midwife | 48 % | 47 % | 60 % |
| Number of mothers who died within 1 month of giving birth | 12 person(s) | 4 person(s) | 7 person(s) |

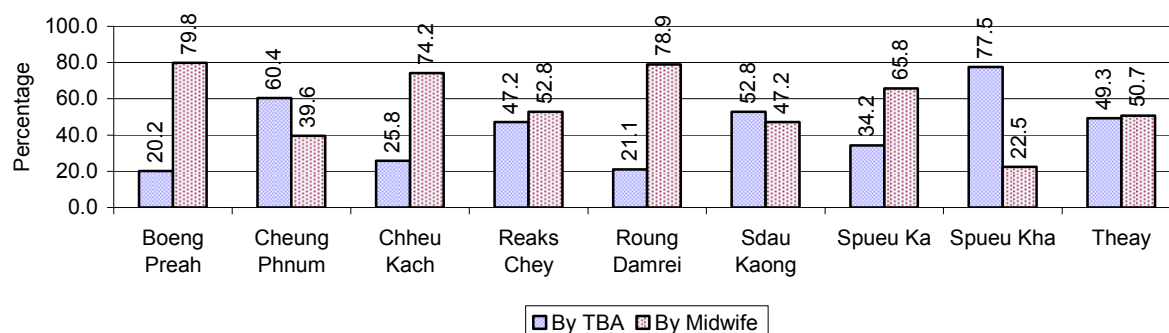
| Description | 2006 | 2007 | 2008 |
|--|-----------------|-----------------|-----------------|
| Mothers who died within 1 month of giving birth per 100,000 families having a delivery | 1,057 | 310 | 565 |
| Number of infants born during the year | 1,135 person(s) | 1,290 person(s) | 1,242 person(s) |
| Number of Infants who died within 1 month | 40 person(s) | 30 person(s) | 27 person(s) |
| Infants mortality within 1 month per 1,000 births | 35 | 23 | 22 |
| Number of children who died below the age of 5. | 39 person(s) | 139 person(s) | 25 person(s) |
| Number of infants, aged 9-12 months, born during the year | 583 person(s) | 847 person(s) | 862 person(s) |
| Nr. infants, aged 9-12 months, not receiving full immunization | 3 person(s) | 29 person(s) | 47 person(s) |
| % of 9-12 months infants, not receiving full immunization | 1 % | 3 % | 5 % |

Note: TBA = Traditional Birth Attendant

3.2.2 Mothers dying within 0 days to 1 month of giving Birth and Infants dying within 1 month in 2008, by Commune

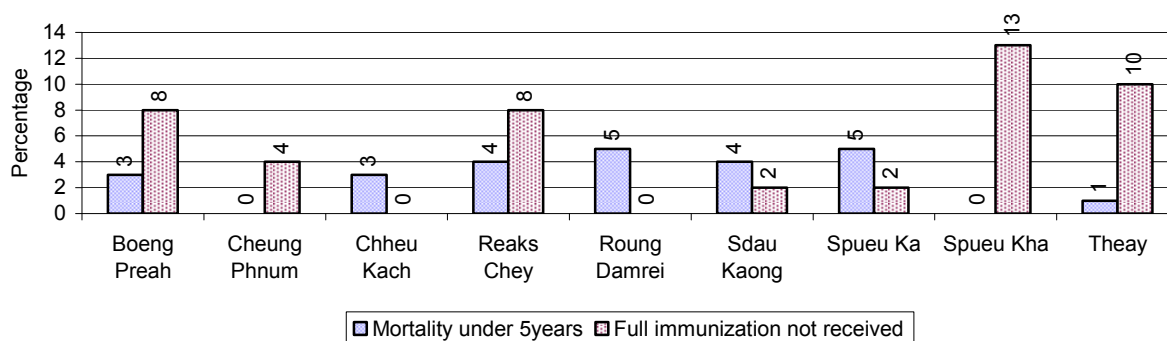


3.2.3 Percentage of Women delivering with a TBA or Midwife, by Commune



Note: Calculated as a percentage of total deliveries

3.2.4 Percentage of Children dying below 5 & of 9-12 months not receiving full Immunization, by Commune, in 2008



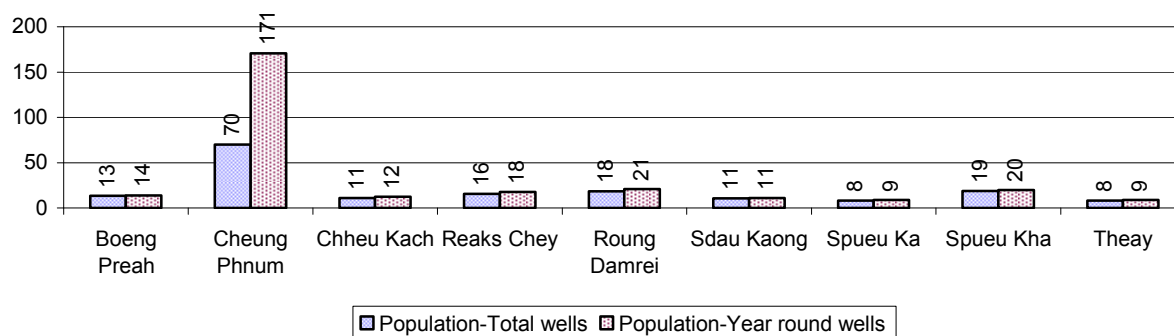
Note: Mortality rate calculated as a percentage of the total 5 year old population. Lack of immunization received calculated as a percentage of the total number 9-12 months olds there are

3.3 Water and Sanitation

3.3.1 Number of different types of Wells over 3 years

| Type of wells | Number of wells by year | | |
|---|-------------------------|-------|-------|
| | 2006 | 2007 | 2008 |
| <i>Total number of pumped or mixed wells</i> | 6,221 | 6,106 | 6,639 |
| Year-round usable pumped or mixed wells | 5,629 | 5,642 | 6,282 |
| Dry season unusable pump or mixed wells | 592 | 464 | 357 |
| Pump or mixed wells needing repair/rehabilitation | 486 | 576 | 516 |
| <i>Total number of ring wells</i> | 993 | 910 | 343 |
| Year-round usable ring wells | 638 | 579 | 107 |
| Dry season unusable ring wells | 355 | 331 | 236 |
| Ring wells needing repair/rehabilitation | 267 | 252 | 182 |
| <i>Total number of unprotected dug wells</i> | 139 | 160 | 279 |
| Year-round usable unprotected dug wells | 132 | 142 | 247 |
| Dry season unusable unprotected dug wells | 7 | 18 | 32 |

3.3.2 Ratio of People to Wells, by Commune, in 2008

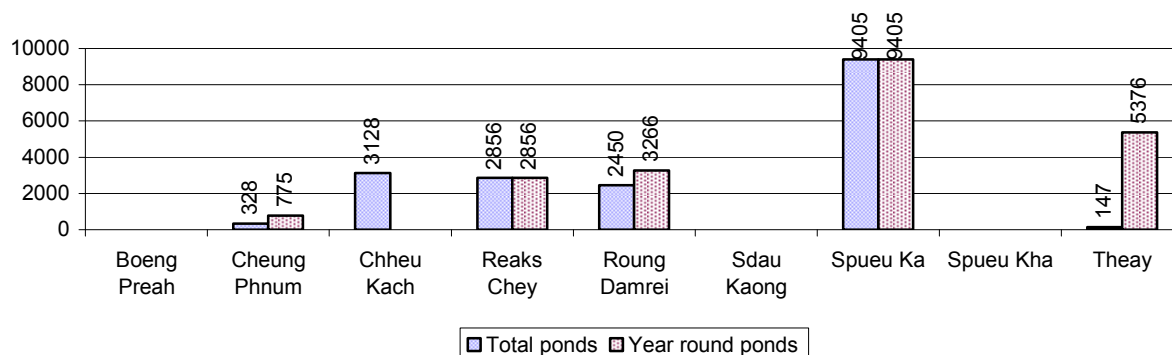


Note: Year-round wells excluding unprotected wells

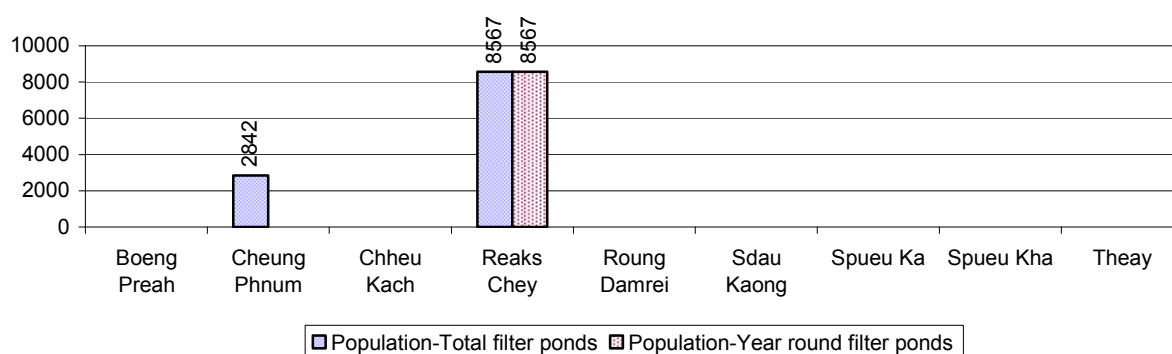
3.3.3 Potable Ponds over 3 years

| Type of Pond | 2006 | 2007 | 2008 |
|---|---------|----------|----------|
| Total number of normal-type ponds | 74 pond | 127 pond | 110 pond |
| Year-round usable normal-type ponds | 19 pond | 22 pond | 20 pond |
| Dry season unusable normal-type ponds | 55 pond | 105 pond | 90 pond |
| Normal-type ponds needing repair/rehabilitation | 72 pond | 110 pond | 14 pond |
| Total number of filter ponds | 0 pond | 3 pond | 4 pond |
| Year-round usable filter ponds | 0 pond | 3 pond | 1 pond |
| Filter ponds, dry season unusable | 0 pond | 0 pond | 3 pond |
| Filter ponds needing repair/rehabilitate | 1 pond | 4 pond | 2 pond |

3.3.4 Ratio of People to normal Ponds, by Commune in 2008



3.3.5 Ratio of People to Filter Ponds, by Commune, in 2008

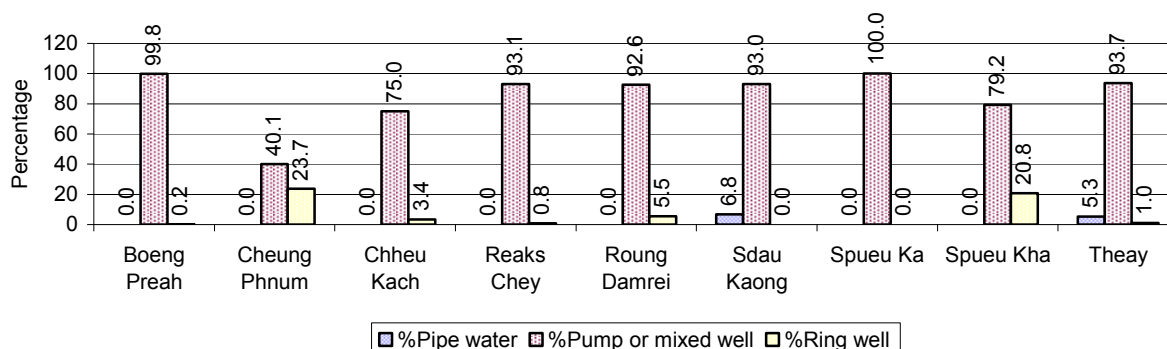


3.3.6 Source of potable Water for Households, over 3 years

| Water sources | 2006 % | 2007 % | 2008 | |
|---|-----------|-----------|------|-----------------|
| | | | % | Number |
| Families using water from purification system | 0% | 0 % | 2 % | 297 families |
| Families using water from pump, mixed wells | 86% | 88 % | 87 % | 16,962 families |
| Families using water from ring wells and open dug wells | 6% | 5 % | 5 % | 1,002 families |
| Families using water from pond | 3% | 3 % | 3 % | 681 families |
| Families using water from rain water storage | 2% | 2 % | 2 % | 359 families |
| Families using water from rivers, lakes, natural ponds and reservoirs | 2% | 2 % | 1 % | 197 families |

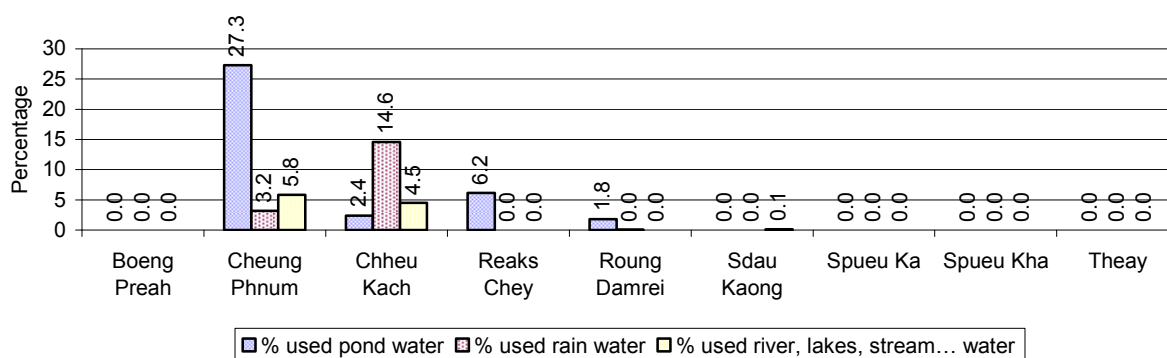
Note: Calculated as a percentage of the total number of families.

3.3.7 Percentage Families using different Water Sources, by Commune, in 2008



Note: Calculated as a percentage of the total number of families in each commune

3.3.8 Percentage Families using Water from Rain Water Storage, Ponds and natural Sources (rivers/lakes/natural ponds/reservoirs), by Commune, 2008



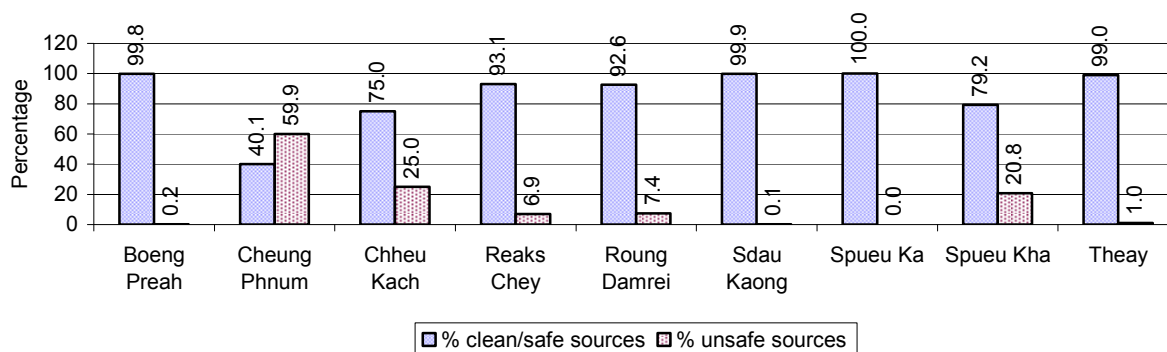
Note: Calculated as a percentage of the total number of families in each commune

3.3.9 Drinking Water Sources in the dry Season over 3 years

| Percentage Families that get drinking water from: | 2006 % | 2007 % | 2008 | |
|---|-----------|-----------|------|-----------------|
| | | | % | Number |
| from clean/safe sources | 90 % | 90 % | 89 % | 17,259 families |
| from unsafe sources | 10 % | 10 % | 11 % | 2,239 families |

Note: Calculated as a percentage of the total number of families.

3.3.10 Percentage Families using safe and unsafe Water Sources in the dry Season, by Commune, in 2008



Note: Calculated as a percentage of the total number of families in each commune.

3.3.11 Drinking Water Purification by Households, over 3 years

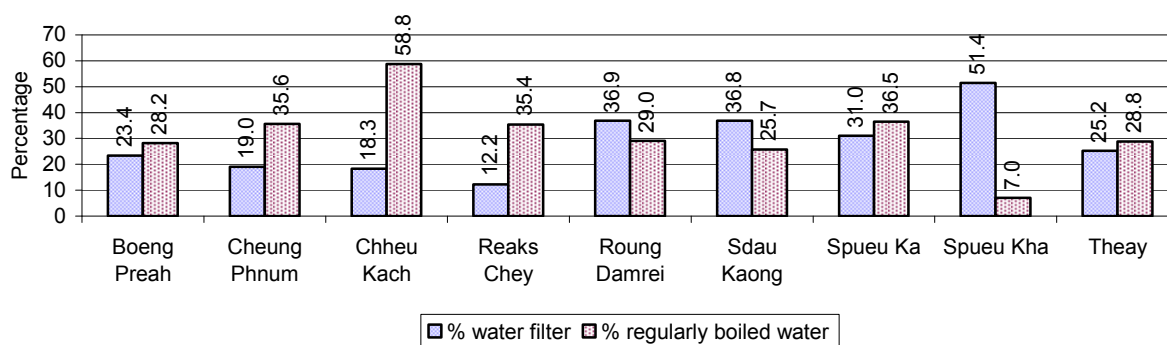
This table shows the different ways families make water safe for drinking.

| Families, who: | 2006 | 2007 | 2008 | |
|---------------------------|------|------|------|----------------|
| | % | % | % | Number |
| Filter water for drinking | 8% | 17% | 28 % | 5,460 families |
| Boil water for drinking | 35% | 35% | 32 % | 6,185 families |

Note: Calculated as a percentage of the total number of families

3.3.12 Percentage Families filtering Water or regularly boiling Water, by Commune, in 2008

This graph shows the different ways families make drinking water safe.



Note: Calculated on as a percentage of the total number of families in each commune.

3.3.13 Families' access to Water, over 3 years

| Families access to water | 2006 | 2007 | 2008 | |
|--|------|------|------|-----------------|
| | % | % | % | Number |
| Families with water at home or in less than 150m | 72% | 60% | 82 % | 15,927 families |
| Families with water 150m or more away from home | 11% | 8% | 11 % | 2,136 families |

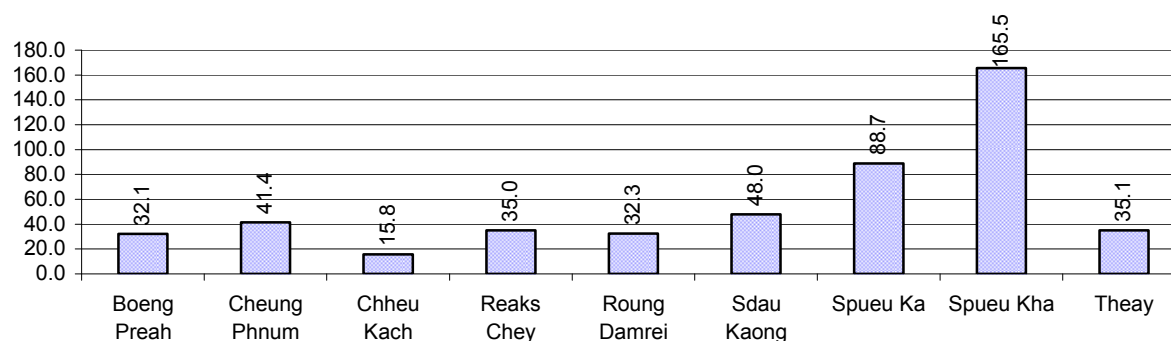
Note: Calculated as a percentage of the total number of families

3.3.14 Ratio of people to Latrines over 3 years

| Description | 2006 Ratio | 2007 Ratio | 2008 | |
|-----------------------------|---------------|---------------|-------|---------|
| | | | Ratio | Number |
| Ratio of people to latrines | 42.5 | 40.1 | 36.0 | 2,464.0 |

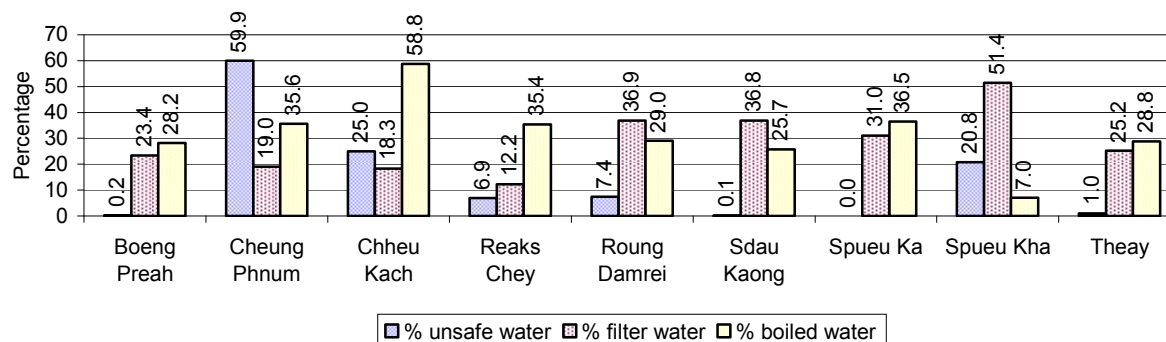
Note: Ratio calculated by dividing the number of houses with latrines by the total population

3.3.15 Ratio of People to Latrines, by Commune, in 2008



Note: Ratio calculated by dividing the number of houses with latrines by the total population in a Commune.

3.3.16 Percentage of Families drinking boiled, filtered or unsafe Water, by Commune, in 2008



Note: Calculated as a percentage of the total number of families in each commune.


3.4 Vulnerable groups

3.4.1 Vulnerable Groups in need of special Protection over 3 years

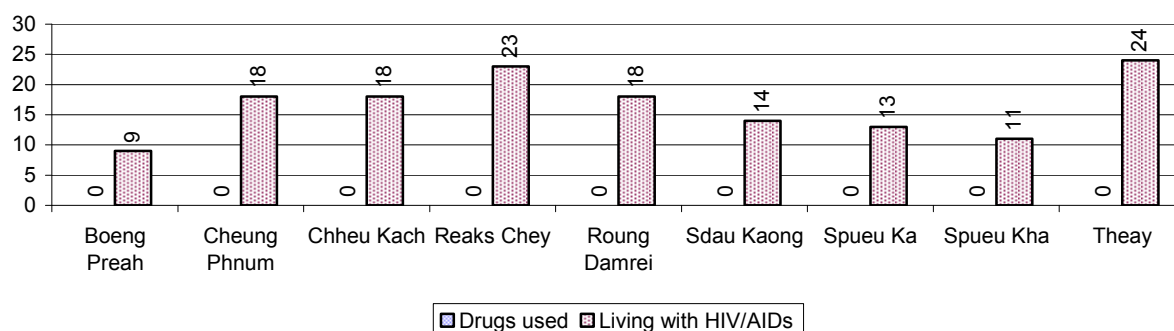
| Vulnerable groups | 2006 | 2007 | 2008 |
|--|---------------|---------------|---------------|
| Victims of sexual abuse | 3 person(s) | 1 person(s) | 2 person(s) |
| Victims of human trafficking | 0 person(s) | 0 person(s) | 0 person(s) |
| Families with family member(s) using drugs | 0 families | 0 families | 0 families |
| Families with family member(s) living with HIV/AIDS | 142 families | 149 families | 148 families |
| Children under 18 yrs old whose parent died of AIDS | 251 person(s) | 256 person(s) | 227 person(s) |
| Orphaned/abandoned children under 18 yrs old (all cases) | 495 person(s) | 409 person(s) | 335 person(s) |
| Elderly persons without guardian | 148 person(s) | 126 person(s) | 122 person(s) |

| Vulnerable groups | 2006 | 2007 | 2008 |
|--|----------------|---------------|---------------|
| Disabled people able to earn an income | 43 person(s) | 36 person(s) | 35 person(s) |
| Disabled people unable to earn an income | 118 person(s) | 154 person(s) | 135 person(s) |
| Disabled people under 18 yrs old | 80 person(s) | 95 person(s) | 79 person(s) |
| Victims of natural disasters | 3,665 families | 342 families | 97 families |
| Victims of land mines and unexploded weapons | 7 person(s) | 3 person(s) | 0 person(s) |

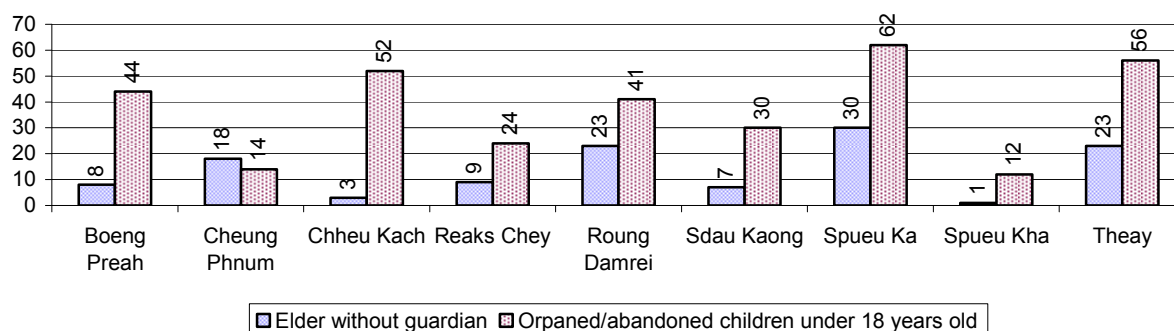
3.4.2 Registered Victims of sexual Abuse or Trafficking, by Commune, for 2008



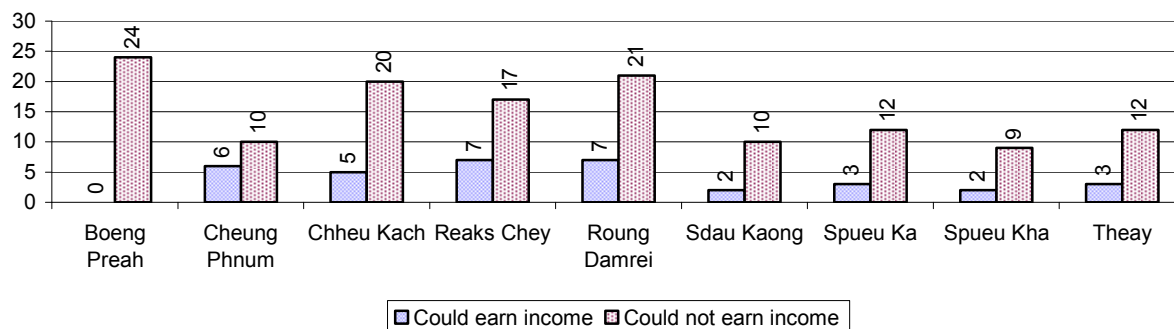
3.4.3 Registered Families with Member(s) using Drugs or living with HIV/AIDS, by Commune, for 2008



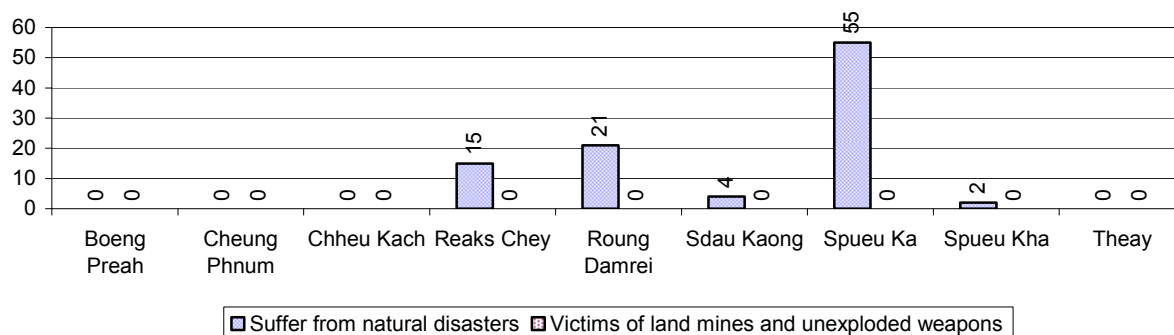
3.4.4 Elderly Persons without a Guardian and orphaned/abandoned Children under 18 years old, by Commune, for 2008



3.4.5 Number of disabled People who could or could not earn an Income, by Commune, for 2008



3.4.6 Number of Families who suffered from natural Disasters, and number of Victims of Land Mines and unexploded Weapons, by Commune, in 2008



3.5 Migration

3.5.1 Migration over 3 years

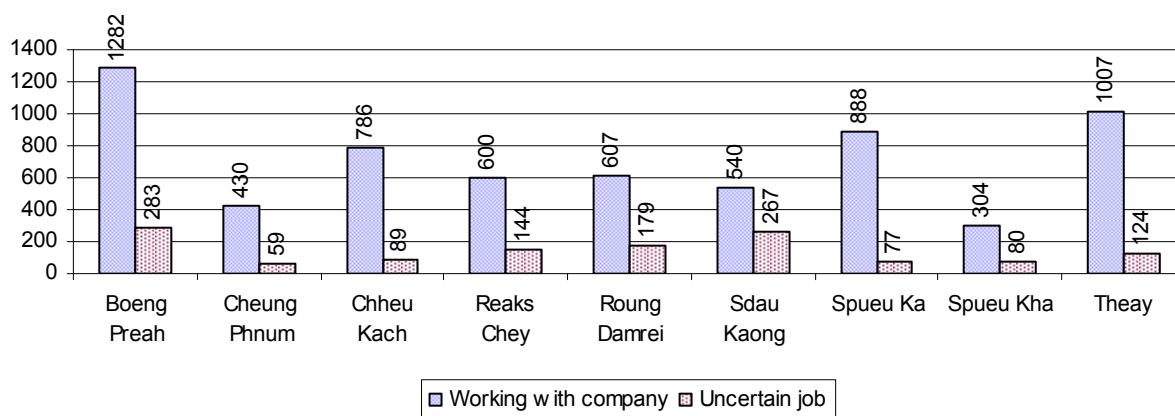
| Description | 2006 | 2007 | 2008 |
|---|---------------|---------------|---------------|
| Number of families permanently in-migrated | families | 42 families | 80 families |
| Total number of people | 285 person(s) | 362 person(s) | 266 person(s) |
| Total number of female | 148 person(s) | 194 person(s) | 128 person(s) |
| Number of families permanently out-migrated | 95 families | 73 families | 52 families |
| Total number of people | 386 person(s) | 293 person(s) | 232 person(s) |
| Total number of female | 197 person(s) | 148 person(s) | 111 person(s) |
| Number of families staying temporarily | 25 families | 19 families | 21 families |
| Total number of people | 96 person(s) | 69 person(s) | 81 person(s) |
| Total number of female | 49 person(s) | 35 person(s) | 42 person(s) |

3.5.2 Job Migration

| Description | 2006 | 2007 | 2008 |
|--|------|------|------|
| Number of people migrated to work with company/factory | 11% | 12% | 13% |
| Number of people migrated to work, but have uncertain jobs | 4% | 3% | 3% |

Note: Calculated as a percentage of the total population of 18-60 year olds

3.5.3 Number of People working outside their home Villages in a Company/Factory or with an uncertain Job in 2008

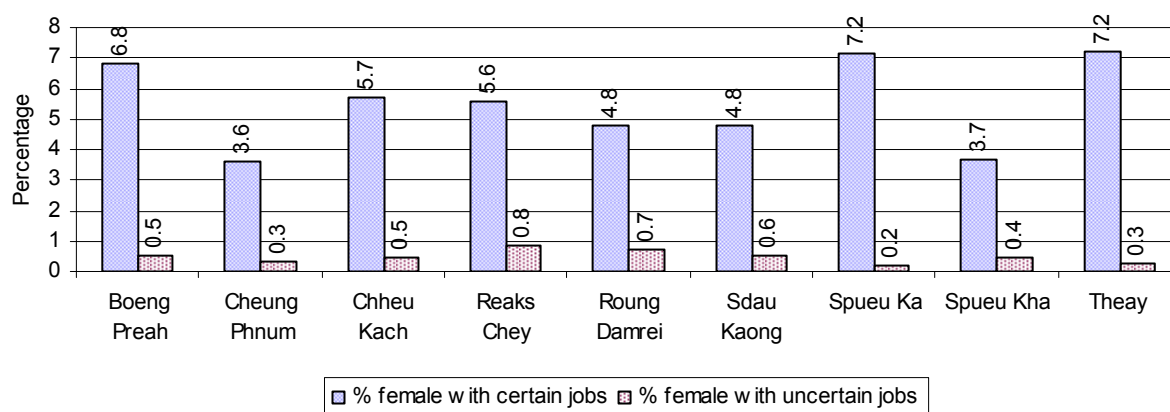


3.5.4 female migration over 3 years

| Description | 2006 % | 2007 % | 2008 | |
|---|-----------|-----------|------|-----------------|
| | | | % | Number |
| Total number of migrants | 8.0% | 8.3% | 8.7% | 7,746 person(s) |
| Number of female migrants | 5.3% | 5.6% | 6.1% | 5,414 person(s) |
| Total number of migrants, who go to work with company/factory (with certain jobs) | 6.0% | 6.8% | 7.3% | 6,444 person(s) |
| Number of female migrants with certain jobs | 4.6% | 5.1% | 5.6% | 4,991 person(s) |
| Total number of migrants with uncertain jobs | 2.1% | 1.5% | 1.5% | 1,302 person(s) |
| Number of female migrants with uncertain jobs | 0.7% | 0.5% | 0.5% | 423 person(s) |

Note: Calculated as a percentage of the total population

3.5.5 Percentage female Migrants with certain and uncertain Jobs, by Commune, in 2008



Note: Calculated as a percentage of the total population of the commune

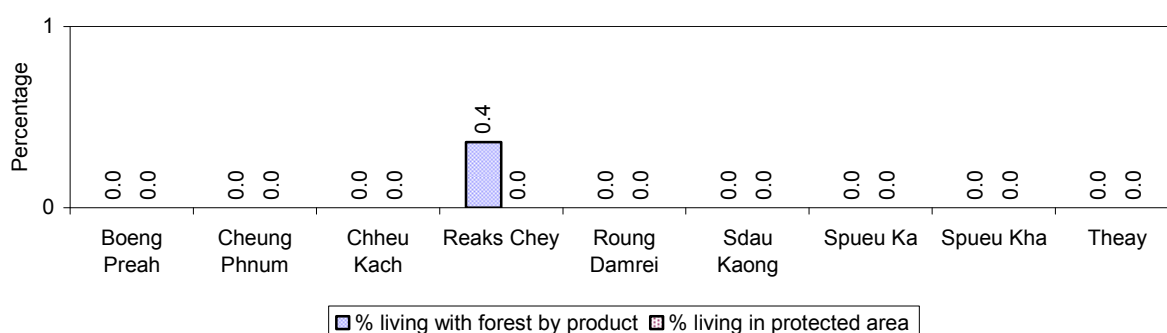
4 Natural Resources and Environment (NRE)

4.1 Families involved with NRE issues over 3 years

| Description | 2006 % | 2007 % | 2008 | |
|--|-----------|-----------|------|-----------------|
| | | | % | Number |
| Families living with forest by products | 0 % | 0 % | 0 % | 7 families |
| Families living in a protected area | 0 % | 0 % | 0 % | 0 families |
| Houses with access to garbage collection service | 0 % | 0 % | 0 % | 0 families |
| Families affected by environmental pollution | 0 % | 0 % | 0 % | 0 families |
| Families using chemical fertilizer | 88 % | 87 % | 88 % | 17,238 families |
| Families using chemical pesticide | 38 % | 37 % | 33 % | 6,521 families |

Note: Calculated as a percentage of the total number of families

4.2 Percentage of Families involved with Natural Resource issues, by Commune, for 2008



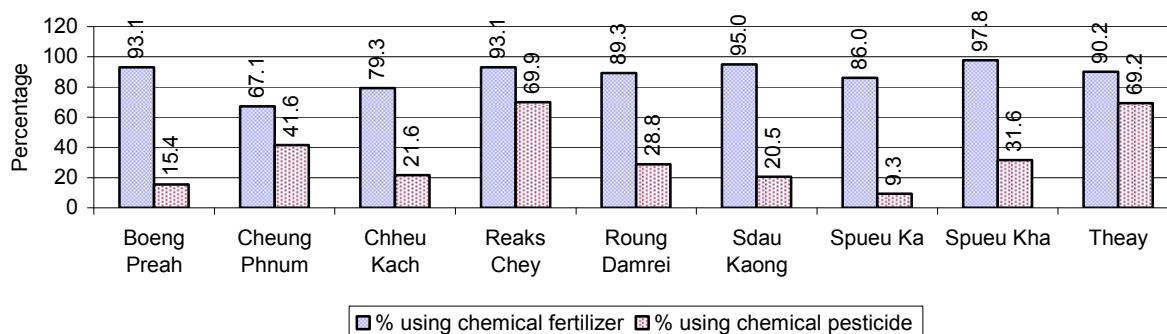
Note: Calculated as a percentage of the number of families in each commune

4.3 Percentage Houses with access to Garbage collection and Families affected by environmental Pollution, by Commune, for 2008

There were no houses with access to garbage collection and there were no families affected by environmental pollution in this District in 2008

Note: Garbage collection is calculated as a percentage of the total number of houses in each commune and families affected by environmental pollution is calculated as a percentage of the total number of families in each commune.

4.4 Percentage Families using chemical Fertilizer and chemical Pesticides, by Commune, for 2008



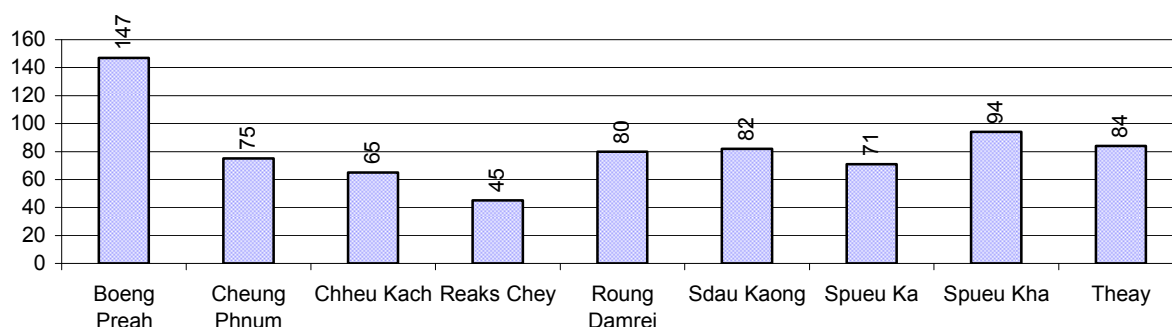
Note: Calculated as a percentage of the total number of families in each commune

5 Administration and Security

5.1 Birth Registration across 3 years

| Description | 2006 | 2007 | 2008 |
|---|-----------------|-----------------|-----------------|
| Number of infants to be registered | 1,095 person(s) | 1,260 person(s) | 1,215 person(s) |
| Number of unregistered infants the year | 660 person(s) | 816 person(s) | 743 person(s) |
| Percentage of infants unregistered | 60 % | 65 % | 61 % |

5.2 Number of unregistered Infants born in 2008, by Commune

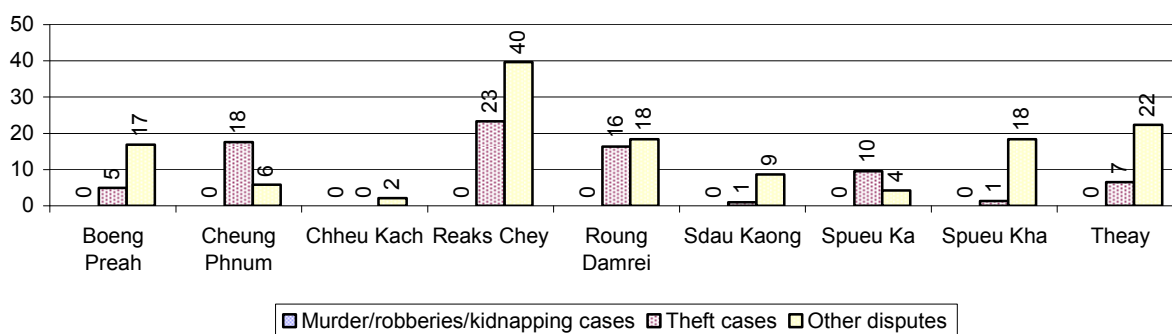


5.3 Registered criminal Cases over 3 years

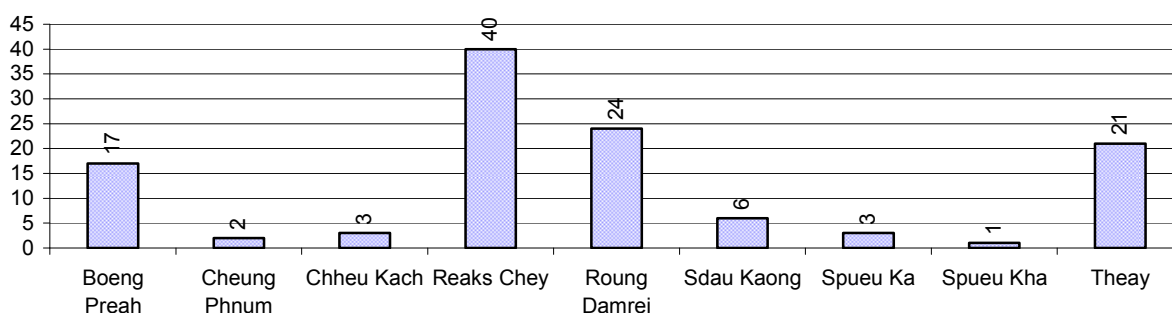
| Description | 2006 | 2007 | 2008 |
|---|-------------|-------------|-------------|
| Murders, robberies and kidnapping cases | 1 case(s) | 1 case(s) | 0 case(s) |
| Theft cases | 70 case(s) | 99 case(s) | 76 case(s) |
| land dispute cases | 166 case(s) | 159 case(s) | 117 case(s) |
| Other disputes cases | 189 case(s) | 156 case(s) | 134 case(s) |

Note: this reflects only registered criminal cases

5.4 Registered criminal Cases per 10,000 people, by Commune, for 2008



5.5 Number of registered Land Disputes, by Commune, in 2008

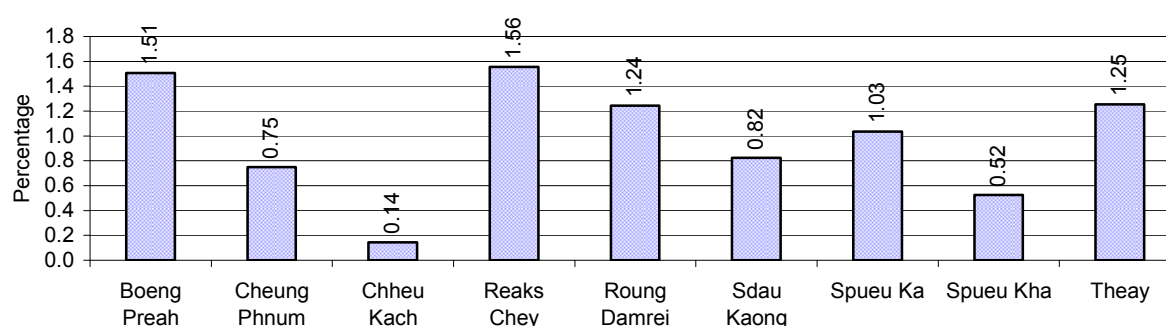


6 Gender

6.1 Registered Domestic Violence over 3 years

| Description | | 2006 | 2007 | 2008 |
|---|-----------------------------|--------------|--------------|-----------------|
| Families experiencing domestic violence | | 202 families | 191 families | 198 families(s) |
| % families experiencing domestic violence | | 1 % | 1 % | 1 % |
| Domestic violence cases reported by village chiefs | | 81 case(s) | 125 case(s) | 173 case(s) |
| Type | Physical violence | 40 case(s) | 30 case(s) | 58 case(s) |
| | Sexual violence | 0 case(s) | 1 case(s) | 1 case(s) |
| | Mental violence | 28 case(s) | 64 case(s) | 91 case(s) |
| | Household economic violence | 13 case(s) | 30 case(s) | 23 case(s) |
| Number of administrative decisions on domestic violence | | 53 case(s) | 50 case(s) | 125 case(s) |
| % of administrative decisions on domestic violence | | 65 % | 40 % | 72 % |

6.2 Percentage of registered cases of Families experiencing domestic Violence, by Commune, in 2008



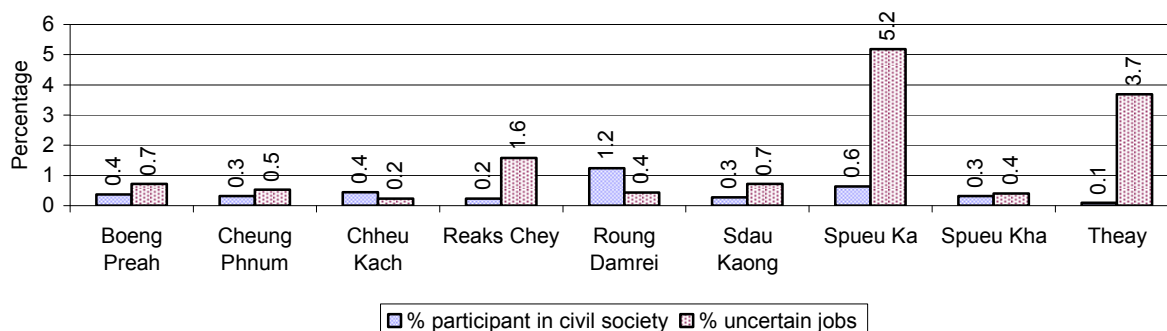
Note: Calculated as a percentage of the total number of families in each commune

6.3 Women's involvement over 3 years

| Description | 2006 % | 2007 % | 2008 | |
|--|--------|--------|------|-----------------|
| | | | % | Number |
| People participating in civil society | 1% | 1% | 1% | 841 person(s) |
| Women participating in civil society | 0% | 1% | 0% | 387 person(s) |
| People, 18-60 yrs, with uncertain/irregular jobs | 1% | 4% | 3% | 1,649 person(s) |
| Women, 18-60 yrs, with uncertain/irregular jobs | 0% | 2% | 2% | 739 person(s) |

Note: Participation can be in NGOs, CBOs, credit groups, women's unions, parties and other civil society organizations. The first section is calculated as a percentage of the total population. The second section is calculated as a percentage of the total 18-60 year old population.

6.4 Percentage of Female Participants in Civil Society and of 18-60 year women with uncertain Jobs, by Commune, in 2008



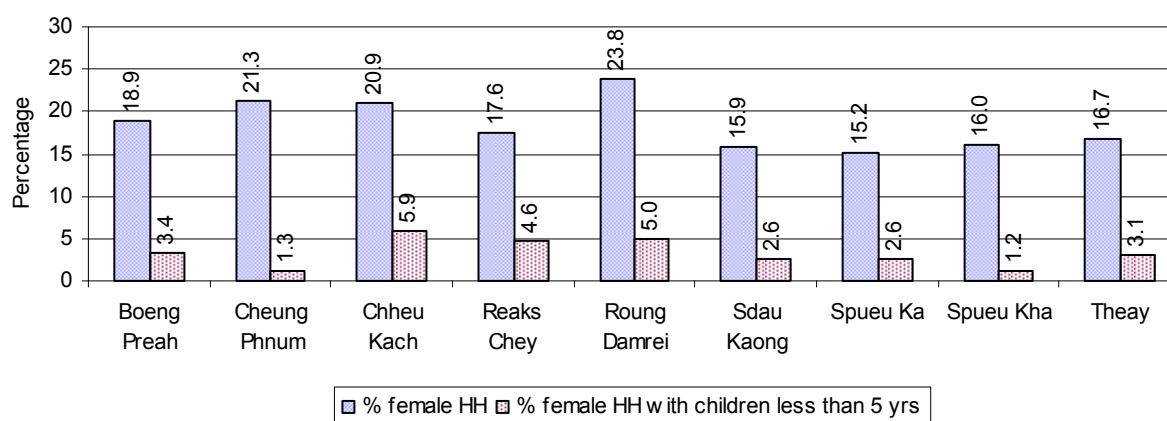
Note: Percentage of female participants in civil society is calculated as a percentage of the total population per commune. The percentage of 18-60 years old women with uncertain jobs is calculated as a percentage of the total 18-60 year old population per commune.

6.5 Female-headed Households over 3 years

| Families with: | 2006 | 2007 | 2008 | |
|---|------|------|------|----------------|
| | % | % | % | Number |
| Households in which a woman is the family head | 20% | 19% | 18% | 3,593 families |
| Households in which a woman is the family head with children of less than 5 yrs | 3% | 3% | 3% | 653 families |

Note: Calculated as a percentage of the total number of families

6.6 Percentage female-headed Households and with Children of less than 5 years old, by Commune, in 2008



Note: Calculated as a percentage of the total number of families in each commune
HH: Headed Household

7 Indigenous People in the District

7.1 Ethnic Minorities in the District over 3 years

| Race of indigenous | 2006 | | 2007 | | 2008 | |
|--------------------|------------|--------------|------------|--------------|------------|--------------|
| | # families | # population | # families | # population | # families | # population |
| Phnong | 0 families | 0 person(s) | 0 families | 0 person(s) | 0 families | 0 person(s) |
| Kouy | 0 families | 0 person(s) | 0 families | 0 person(s) | 0 families | 0 person(s) |
| Stieng | 0 families | 0 person(s) | 0 families | 0 person(s) | 0 families | 0 person(s) |
| Mil | 0 families | 0 person(s) | 0 families | 0 person(s) | 0 families | 0 person(s) |
| Kroal | 0 families | 0 person(s) | 0 families | 0 person(s) | 0 families | 0 person(s) |
| Thmorn | 0 families | 0 person(s) | 0 families | 0 person(s) | 0 families | 0 person(s) |
| Khaonh | 0 families | 0 person(s) | 0 families | 0 person(s) | 0 families | 0 person(s) |
| Tompouonn | 0 families | 0 person(s) | 0 families | 0 person(s) | 0 families | 0 person(s) |
| Charay | 0 families | 0 person(s) | 0 families | 0 person(s) | 0 families | 0 person(s) |
| Kroeung | 0 families | 0 person(s) | 0 families | 0 person(s) | 0 families | 0 person(s) |
| Kavet | 0 families | 0 person(s) | 0 families | 0 person(s) | 0 families | 0 person(s) |
| Saouch | 0 families | 0 person(s) | 0 families | 0 person(s) | 0 families | 0 person(s) |
| Lun | 0 families | 0 person(s) | 0 families | 0 person(s) | 0 families | 0 person(s) |
| Kachak | 0 families | 0 person(s) | 0 families | 0 person(s) | 0 families | 0 person(s) |
| Praov | 0 families | 0 person(s) | 0 families | 0 person(s) | 0 families | 0 person(s) |
| Others | 0 families | 0 person(s) | 0 families | 0 person(s) | 0 families | 0 person(s) |
| Total | 0 families | 0 person(s) | 0 families | 0 person(s) | 0 families | 0 person(s) |

Note: "Others" refer to other ethnic groups which are not listed.

7.2 Other Minorities in the District over 3 years

| Minority | 2006 | | 2007 | | 2008 | |
|---------------|------------|--------------|------------|--------------|------------|--------------|
| | # families | # population | # families | # population | # families | # population |
| Khmer Islamic | 2 families | 17 person(s) | 3 families | 20 person(s) | 1 families | 3 person(s) |
| Vietnamese | 1 families | 2 person(s) | 5 families | 28 person(s) | 1 families | 2 person(s) |
| Laos | 0 families | 0 person(s) | 0 families | 0 person(s) | 0 families | 0 person(s) |

Note: Number of indigenous and minority population are additional data, so some village may not recorded.

SECTION C: PLANS AND PROJECTS

8 Priorities and Plans

8.1 Priorities of Commune Councils for 2009 in the District by Sector

The District Priority Activity Matrix (DPAM) data are taken from the CDPD. The DPAM is used for the District Integration Workshop (DIW), to show what kind of projects the commune has proposed in their Commune Investment Plan (CIP) for 2009. Donors, departments and other agencies then consider which projects they want to support and which projects they are not interested in. This results in Temporary Agreements between the Commune Council and the Supporter (NGO, Department, private donor, etc), as shown in table 8.2

| No. | Project Name | Boeng Preah 140101 | Cheung Phnum 140102 | Chheu Kach 140103 | Reaks Chey 140104 | Roung Damrei 140105 | Sdau Kaong 140106 | Spueu Ka 140107 | Spueu Kha 140108 | Theay 140109 | Req. Project Total |
|-----------------|---|-----------------------|------------------------|----------------------|----------------------|------------------------|----------------------|--------------------|---------------------|-----------------|-----------------------|
| Economic | | | | | | | | | | | |
| 1 | Compost fertilizer training | | | | | | 3 training | 10 training | | | 2 |
| 2 | Chemical and pesticide application training | | | | | 2 training | | | | 2 training | 2 |
| 3 | Vegetable growing training | | | | | | | 10 training | 2 training | | 2 |
| 4 | Soil improvement techniques training | 2 training | 2 training | 2 training | 3 training | 2 training | 3 training | 10 training | | 2 training | 8 |
| 5 | Rice cultivation technique training | 2 training | | 2 training | 3 training | 2 training | | 10 training | 2 training | 2 training | 7 |
| 6 | Animal vaccination request | 14 time | 2 time | 2 time | 2 time | 2 time | 2 time | 2 time | 2 time | 1 time | 9 |
| 7 | Village veterinary training | 1 person | 1 training | 2 time | 2 time | 1 time | | 4 person | | 1 time | 8 |
| 8 | Animal raising training | 3 training | 2 training | | 3 time | 2 training | 3 training | 2 time | 2 training | | 7 |
| 9 | Rice seed request | 2800 Kg | 3500 Kg | 1520 Kg | 2500 Kg | 1800 Kg | 7500 Kg | 10 T | 10 T | | 8 |
| 10 | Pesticide request | 700 bottle | | 980 bottle | 1000 bottle | 240 bottle | | 1000 bottle | 50 bottle | 360 Liter | 7 |
| 11 | Livestock raising | 560 | | | | | | | | | 1 |

District Data Book 2009: Development Plans and Projects

| No. | Project Name | Boeng Preah | Cheung Phnum | Chheu Kach | Reaks Chey | Roung Damrei | Sdau Kaong | Spueu Ka | Spueu Kha | Theay | Req. Project |
|-----|--|----------------|-----------------|---------------|---------------|-----------------|---------------|-------------|--------------|---------------|-----------------|
| | | 140101 | 140102 | 140103 | 140104 | 140105 | 140106 | 140107 | 140108 | 140109 | Total |
| | request | Head | | | | | | | | | |
| 12 | Grazing seed request | 42 Kg | | | | | | | | | 1 |
| 13 | Fish raising training | 2 training | | | | | | | | | 1 |
| 14 | Fish fingerling request | | | | | | | | | 54000 Head | 1 |
| 15 | Road maintenance committee | 1 time | 1 time | | 1 time | 2 time | | | | | 4 |
| 16 | Road maintenance project | 11350 m | 4450 m | 5500 m | 2500 m | 3700 m | 1500 m | 5000 m | 3800 m | 9000 m | 9 |
| 17 | Earth road construction | | | | | | 10300 m | | | | 1 |
| 18 | Culvert construction | 4 place | 8 place | 16 place | 11 place | 4 place | 3 place | 19 place | | 5 place | 8 |
| 19 | Earth road repairing | | | | | | | 11000 m | | | 1 |
| 20 | Laterite/natural gravel road repairing | 5600 m | 3600 m | 11700 m | 8500 m | 4300 m | 6600 m | 5900 m | 5500 m | 8400 m | 9 |
| 21 | Water gate construction | 4 place | | | | | 2 place | | | | 2 |
| 22 | Irrigation wells construction | | | | | | | 50 well | 70 well | | 2 |
| 23 | Canal repairing | 7500 m | 5000 m | 400 m | 710 m | 1200 m | 7100 m | 17500 m | 14000 m | 11650 m | 10 |
| 24 | Dam repairing | | | | | | | | | 600 m | 1 |
| 25 | Spillway repairing | | | | | | | | | 800 m | 1 |
| 26 | Cash credit | 12 Month | 12 Month | 0 family | 12 Month | 12 village | | 0 family | | 12 Month | 7 |
| 27 | Chemical fertilizer credit request | 300 bag | | | | | | | | | 1 |
| 28 | Livestock bank | | 140 Head | | | | | | | | 1 |

District Data Book 2009: Development Plans and Projects

| No. | Project Name | Boeng Preah | Cheung Phnum | Chheu Kach | Reaks Chey | Roung Damrei | Sdau Kaong | Spueu Ka | Spueu Kha | Theay | Req. Project |
|---------------|--|----------------|-----------------|---------------|---------------|-----------------|---------------|-------------|--------------|--------|-----------------|
| | | 140101 | 140102 | 140103 | 140104 | 140105 | 140106 | 140107 | 140108 | 140109 | Total |
| Social | | | | | | | | | | | |
| 1 | Antenatal care service accessibility improvement | | | | | | | 10 time | 4 time | | 2 |
| 2 | Women and child health care program | | | | | 12 time | | | | | 1 |
| 3 | HIV/AIDS awareness education | | 3 training | | | | | 4 time | | | 2 |
| 4 | HIV/AIDS orphan children assistance | | | | | | 4140 Kg | | | | 1 |
| 5 | Health/hygiene education for local people | | 2 time | | | | | | | 2 time | 2 |
| 6 | Nutrition awareness education | 14 time | | | | | | | | | 1 |
| 7 | Health education service at health center | | | | 2 time | | 4 time | | | | 2 |
| 8 | Women and children health care education | 14 time | 2 training | | 2 time | | | | | | 3 |
| 9 | Leaflets and posters distribution | | | | | 12 time | | | | | 1 |
| 10 | Maternal health education | | | | | | | 12 time | | | 1 |
| 11 | Children immunization provision | | | 12 Time | | 12 time | | 10 time | 2 time | | 4 |

District Data Book 2009: Development Plans and Projects

| No. | Project Name | Boeng Preah | Cheung Phnum | Chheu Kach | Reaks Chey | Roung Damrei | Sdau Kaong | Spueu Ka | Spueu Kha | Theay | Req. Project |
|-----|--|----------------|----------------|----------------|----------------|----------------|----------------|----------------|------------|----------------|--------------|
| | | 140101 | 140102 | 140103 | 140104 | 140105 | 140106 | 140107 | 140108 | 140109 | Total |
| 12 | Children and women vaccination | 7 items | 16 time | | 7 items | | | | | | 3 |
| 13 | Antenatal vaccination provision | 3 Time | | 4 Time | | 240 time | | | | | 3 |
| 14 | Health clinic service | 14 time | | | | | | | | | 1 |
| 15 | Health service for disabled and elderly people | | 12 Month | | | | | | | | 1 |
| 16 | VHV strengthening | | | | | | 2 training | | | | 1 |
| 17 | TBA training | | | | | | 1 training | | 4 training | | 2 |
| 18 | Maternal health care education | 3 time | 2 time | | 2 time | | | | | 2 time | 4 |
| 19 | Nutrition support | | | | | 7 schools | | 1789 person | | 9 Month | 3 |
| 20 | Latrine construction | 240 toilet | 800 toilet | 140 toilet | 185 toilet | 120 toilet | 150 toilet | 300 toilet | 150 toilet | 180 toilet | 9 |
| 21 | Sanitation education | 2 time | 7 time | 12 training | 12 time | 12 time | | | | | 5 |
| 22 | Commune health center construction | | | | | | | | 1 building | | 1 |
| 23 | Village health post construction | 2 place | 1 place | 1 place | 2 place | | | | | | 4 |
| 24 | Water filter equipment supply | 2475 Container | 1652 Container | 1597 Container | 1200 Container | 1860 Container | 2217 Container | 2024 Container | | 1620 Container | 8 |
| 25 | Pump wells construction | | | | | 36 well | | | 30 well | 54 well | 3 |
| 26 | Pump wells repairing | 102 well | | 56 well | | 24 well | | 100 well | 18 well | 90 well | 6 |

District Data Book 2009: Development Plans and Projects

| No. | Project Name | Boeng Preah | Cheung Phnum | Chheu Kach | Reaks Chey | Roung Damrei | Sdau Kaong | Spueu Ka | Spueu Kha | Theay | Req. Project |
|-----|---|-------------|--------------|------------|------------|--------------|------------|----------|------------|------------|--------------|
| | | 140101 | 140102 | 140103 | 140104 | 140105 | 140106 | 140107 | 140108 | 140109 | Total |
| 27 | Ponds repairing | | 15000 m3 | | | | | | | | 1 |
| 28 | Safe water equipment maintaining/repairing training | 14 time | 2 training | | | 2 training | | | | | 3 |
| 29 | Literacy class | | | | | | | | 6 place | | 1 |
| 30 | Literacy teacher training | | | | | | | | 2 training | | 1 |
| 31 | School renovation | | | | | | | | 3 room | | 1 |
| 32 | School building | 5 room | | | | 10 room | | | | | 2 |
| 33 | Primary school creation/construction | | | | | | 10 room | | | | 1 |
| 34 | Kindergarten school construction/repair | | | | | | | | 3 place | | 1 |
| 35 | Kid center creation/support | 1 class | | | 6 class | 6 class | 6 place | | | | 4 |
| 36 | Pre-school teacher/kid keeper support | 1 person | | | 6 person | | | | | | 2 |
| 37 | Kid center nurse training | 1 training | | | | 4 person | 1 training | | | 1 training | 4 |
| 38 | Kindergarten equipment provision | | 3 place | | 1 time | | | | | | 2 |
| 39 | Motivating pupil's parents for school enrollment | 14 time | 1 time | | | 12 time | | 1 time | | 1 time | 5 |
| 40 | Education for all dissemination | 14 time | 1 time | | 2 time | 12 time | 1 time | | 2 time | 1 time | 7 |

District Data Book 2009: Development Plans and Projects

| No. | Project Name | Boeng Preah | Cheung Phnum | Chheu Kach | Reaks Chey | Roung Damrei | Sdau Kaong | Spueu Ka | Spueu Kha | Theay | Req. Project |
|-----|---|-------------|--------------|------------|------------|--------------|------------|------------|------------|-----------|--------------|
| | | 140101 | 140102 | 140103 | 140104 | 140105 | 140106 | 140107 | 140108 | 140109 | Total |
| 41 | Poor pupils enrollment support | | | | | | | 30 set | | | 1 |
| 42 | School materials support to poor pupils | | 5 schools | 42 person | 5 schools | 7140 person | | | 2 time | | 5 |
| 43 | Food/meal provision to school children | 5 schools | 4 schools | | | | | | | 6 schools | 3 |
| 44 | Scholarship provision to poor pupils | 6 schools | 5 schools | 40 person | 5 schools | 7 schools | | | | 6 schools | 6 |
| 45 | Vocational training | 2 training | 2 training | 2 training | 2 time | 2 training | | 2 training | 2 training | | 7 |
| 46 | Skill training project | | | | | | | | | 1 time | 1 |
| 47 | Non-formal class teaching/generating | | | | | | 3 place | | | | 1 |
| 48 | Food/materials support to disabled family | | | | | | | | | 1 time | 1 |
| 49 | Food for work needs | | 37 T | | | | | | | | 1 |
| 50 | Food/materials support to orphan | | | 33 person | | | 2160 Kg | 50 person | 2 time | | 4 |
| 51 | Vulnerable group aid/support | 14 time | 2 time | | | | | | | | 4 |
| 52 | Vulnerable supporting association formation | | 1 place | | 2 Team | | | | | | 2 |
| 53 | Vulnerable people aid/support | | 1 time | | 2 time | | | 45 family | | | 3 |

District Data Book 2009: Development Plans and Projects

| No. | Project Name | Boeng Preah | Cheung Phnum | Chheu Kach | Reaks Chey | Roung Damrei | Sdau Kaong | Spueu Ka | Spueu Kha | Theay | Req. Project |
|------|---|-------------|--------------|------------|------------|--------------|------------|------------|------------|---------|--------------|
| | | 140101 | 140102 | 140103 | 140104 | 140105 | 140106 | 140107 | 140108 | 140109 | Total |
| NREM | | | | | | | | | | | |
| 1 | Environmental awareness and law education | | | | 2 time | | | | | 2 time | 2 |
| 2 | Fishery law education | 14 time | 2 time | | 8 time | 12 time | 2 time | 10 time | 2 time | 18 time | 8 |
| 3 | Education on importance of the forests | | | | | | | | | 7 time | 1 |
| 4 | Tree plantation project | | | | | | | 5000 Tree | 25690 Tree | | 2 |
| 5 | Tree planting promotion/dissemination | | | | | | | | 2 time | | 1 |
| 6 | Illegal fishing prevention | 14 time | 2 time | | 1 time | | | | | 12 time | 4 |
| 7 | Natural water ways/reservoirs rehabilitation/conservation | 1 place | | | | | 42000 m3 | | | | 2 |
| 8 | Fish habitat/fish species protection/conservation | | 4 place | | 20000 Head | 10000 Head | 35000 Head | 40000 Head | 60 Kg | | 7 |
| 9 | Flooded forest clearance prevention | | | | | 2 time | | | | | 1 |
| 10 | Fish raising community support | | 2 Team | | | | | | | | 1 |
| 11 | Drainage system rehabilitation | | | | 1500 m | | | | | | 1 |

District Data Book 2009: Development Plans and Projects

| No. | Project Name | Boeng Preah | Cheung Phnum | Chheu Kach | Reaks Chey | Roung Damrei | Sdau Kaong | Spueu Ka | Spueu Kha | Theay | Req. Project |
|-----------------------------|---|-------------|--------------|---------------|------------|--------------|------------|------------|------------|------------|--------------|
| | | 140101 | 140102 | 140103 | 140104 | 140105 | 140106 | 140107 | 140108 | 140109 | Total |
| 12 | Sewage culvert system construction/rehabilitation | | | | | | | | | 1500 m | 1 |
| 13 | Waste dumping creation/improvement | | | 1 place | | | | | | | 1 |
| 14 | Biogas cooking project | | | | | | | 50 set | | | 1 |
| 15 | Family waste bin encouragement | | | 250 Container | | | | | | | 1 |
| 16 | Waste management education | | | 1 training | 2 time | | | | | 2 time | 3 |
| 17 | Sanitation awareness poster installation | | | 4 piece | | | | | | | 1 |
| Administration and Security | | | | | | | | | | | |
| 1 | Civil registration encouragement | 14 time | 2 time | | 12 time | 12 time | 4 time | 10 time | 6 time | 36 time | 8 |
| 2 | CC capacity strengthening | | 12 time | | 2 time | 12 time | | | | 2 time | 4 |
| 3 | Administration and commune law training | 2 training | 2 training | | 2 time | 2 training | 2 training | 2 training | 4 training | 2 time | 8 |
| 4 | Commune study tour | | | | 2 time | | 2 time | 2 training | 2 time | | 4 |
| 5 | Village level capacity building | 1 training | 12 time | | 2 time | | | | | | 3 |
| 6 | Computer skill training for commune clerk | 4 training | 1 training | | 2 training | 1 training | 1 training | | 2 training | 1 training | 7 |

District Data Book 2009: Development Plans and Projects

| No. | Project Name | Boeng Preah | Cheung Phnum | Chheu Kach | Reaks Chey | Roung Damrei | Sdau Kaong | Spueu Ka | Spueu Kha | Theay | Req. Project |
|-----|---|-------------|--------------|------------|------------|--------------|------------|------------|------------|------------|--------------|
| | | 140101 | 140102 | 140103 | 140104 | 140105 | 140106 | 140107 | 140108 | 140109 | Total |
| 7 | Commune office construction/renovation | 1 place | | | 1 place | | 1 building | 1 building | 1 building | 1 building | 6 |
| 8 | Transportation mean requesting | | | | | | | 2 set | | 1 set | 2 |
| 9 | Major equipment to support commune administration | | | | | | | | 0 set | | 1 |
| 10 | Commune office furniture | | | | | | 1 set | 1 set | 1 set | 1 set | 4 |
| 11 | Land law dissemination | 14 time | | | | | | | | | 1 |
| 12 | Land conflict resolution committee strengthening | 1 training | | | | | | | | | 1 |
| 13 | People guard activities formation/strengthening | 14 time | 7 Team | 2 time | | | | 10 time | 6 time | 12 time | 6 |
| 14 | Local security strengthening | | | | 2 time | | | | | | 1 |
| 15 | Gambling control/elimination activation | | | | 2 time | | 2 time | | | | 2 |
| 16 | Gangs gathering educated for local security | | | | | | | 4 time | 6 time | | 2 |
| 17 | Drug business/use prevention | | | | | | 5 time | | | | 1 |

District Data Book 2009: Development Plans and Projects

| No. | Project Name | Boeng Preah | Cheung Phnum | Chheu Kach | Reaks Chey | Roung Damrei | Sdau Kaong | Spueu Ka | Spueu Kha | Theay | Req. Project |
|--------|--|-------------|--------------|------------|------------|--------------|------------|----------|-----------|---------|--------------|
| | | 140101 | 140102 | 140103 | 140104 | 140105 | 140106 | 140107 | 140108 | 140109 | Total |
| 18 | Local security regulation/order dissemination | 14 time | 2 time | 2 time | | | | | | | 3 |
| 19 | Tough group control activation | 14 time | 7 Team | 2 time | 2 time | | | | | | 4 |
| 20 | Law/regulation dissemination | | | | | | | | | 18 time | 1 |
| 21 | Village fund creation/strengthening | | | | | | | | 1 time | | 1 |
| 22 | Water pump group establishment | 40 set | | | | | | | | | 1 |
| Gender | | | | | | | | | | | |
| 1 | Gender mainstreaming among local people | | | | | | | 10 time | | | 1 |
| 2 | Gender and child rights dissemination | | | | 12 time | | | | 2 time | 18 time | 3 |
| 3 | CCWCs strengthening/activation | | | | | | | | | 2 time | 1 |
| 4 | Women capacity building for social participation | | 7 time | | | | | | | | 1 |
| 5 | Woman and children's rights dissemination | | | | | | 15 time | | | | 1 |
| 6 | Women and men roles/rights dissemination | | | | | 12 time | | | | | 1 |

District Data Book 2009: Development Plans and Projects

| No. | Project Name | Boeng Preah | Cheung Phnum | Chheu Kach | Reaks Chey | Roung Damrei | Sdau Kaong | Spueu Ka | Spueu Kha | Theay | Req. Project |
|-----|--|-------------|--------------|------------|------------|--------------|------------|----------|-----------|---------|--------------|
| | | 140101 | 140102 | 140103 | 140104 | 140105 | 140106 | 140107 | 140108 | 140109 | Total |
| 7 | Women international day organizing | 1 time | 1 time | | | | | | | 1 time | 3 |
| 8 | Children's international day celebration | 1 time | 1 time | | | | | | | 1 time | 3 |
| 9 | Girls rights in access to education dissemination | | | | | | | | | 2 time | 1 |
| 10 | Law against domestic violence dissemination | 1 time | 2 time | 2 training | 12 time | 2 training | 15 time | 10 time | 2 time | 18 time | 11 |
| 11 | Rescue children & women from violence | | 2 time | | | | | | | | 1 |
| 12 | Alcohol reduction education | 1 time | 2 time | | 2 training | | | | | | 3 |
| 13 | Domestic violence education leaflet distribution | | | | | | 15 time | | | | 1 |
| 14 | Law against trafficking dissemination | 14 time | 2 time | 2 time | | 12 time | 5 time | 2 time | 2 time | 18 time | 8 |
| 15 | Trafficking of women/children control activity strengthening | | | | | | | | | 2 time | 1 |
| 16 | Protection network for women and children dissemination | | 4 time | 2 time | | | | 4 time | 2 time | | 4 |

District Data Book 2009: Development Plans and Projects

| No. | Project Name | Boeng Preah | Cheung Phnum | Chheu Kach | Reaks Chey | Roung Damrei | Sdau Kaong | Spueu Ka | Spueu Kha | Theay | Req. Project |
|-----|---|-------------|--------------|------------|------------|--------------|------------|----------|-----------|--------|--------------|
| | | 140101 | 140102 | 140103 | 140104 | 140105 | 140106 | 140107 | 140108 | 140109 | Total |
| 17 | Swindle trick of broker prevention education | 14 time | | | | | | | | | 1 |
| 18 | Child protection network formation/strengthening | 14 time | | 2 time | 2 time | 4 training | | | | 4 time | 5 |
| 19 | Vulnerable children protection activation | | | | | | | 10 time | | | 1 |
| 20 | Sexual violence/harassment protection law dissemination | 14 time | 2 time | 2 time | 2 time | 12 time | | 10 time | 2 time | | 7 |
| 21 | Children protection mechanism strengthening | 14 time | 12 time | | 12 time | 12 time | | 2 time | 4 time | | 6 |
| 22 | Swindle trick of broker prevention education | | 2 time | | 12 time | | 5 time | | | | 3 |
| 23 | Children fund establishment/support | 14 time | | | | | | | | | 1 |

Source: CDPD – District Priority Matrix

8.2 Temporary Agreements by Commune, for 2009

At the District Integration Workshop (DIW) the Supporters (donors, agencies, private donors, NGOs, etc.) identify which projects/activities they would like to support or they put forward their own projects to be implemented in a particular commune. Once there is agreement between Commune Councils and Supporters on specific projects a **Temporary Agreement** is signed by the commune and the Supporter to show their mutual commitment to the identified projects/activities.

It is important to keep in mind that such Temporary Agreements do not necessarily result in implementation.

8.2.1 Temporary Agreements for 2009 as per DIW 2008 for Commune: Boeng Preah

| Commune GIS | Commune | Temporary Agreements | | | | Supporter | Funding Source | Listed in CIP befor DIW |
|-------------|-------------|---------------------------|----------|----------|--------------------|--|----------------|-------------------------|
| | | Project Name | Quantity | Unit | Est.Cost (K.Riels) | | | |
| | | | | | | | | |
| Economic | | | | | | | | |
| 140101 | Boeng Preah | Fish raising training | 0 | training | 0 | Department of Agriculture Forestry and Fisheries | | ✓ |
| 140101 | Boeng Preah | | 8 | Team | 9600 | CARE International in Cambodia | | □ |
| 140101 | Boeng Preah | Road maintenance project | 5800 | m | 0 | Department of Rural Development | | ✓ |
| 140101 | Boeng Preah | | 3 | place | 600 | CARE International in Cambodia | | □ |
| 140101 | Boeng Preah | | 3 | place | 0 | CARE International in Cambodia | | □ |
| 140101 | Boeng Preah | Cash credit | 941 | person | 607770 | AmReth (EMT) | | ✓ |
| 140101 | Boeng Preah | Cash credit | 0 | person | 0 | Credit PRASAC | | ✓ |
| 140101 | Boeng Preah | Livestock raising request | 7 | person | 0 | Centre d'Etude et de Development Agricole Cambodgien | | ✓ |

District Data Book 2009: Development Plans and Projects

| Commune GIS | Commune | Temporary Agreements | | | | Supporter | Funding Source | Listed in CIP befor DIW |
|-------------|-------------|--------------------------------------|----------|----------|--------------------|---|----------------|--------------------------|
| | | Project Name | Quantity | Unit | Est.Cost (K.Riels) | | | |
| 140101 | Boeng Preah | | 28 | person | 0 | CARE International in Cambodia | | <input type="checkbox"/> |
| 140101 | Boeng Preah | Animal raising training | 0 | training | 0 | Department of Agriculture Forestry and Fisheries | | ✓ |
| 140101 | Boeng Preah | Livestock raising request | 0 | Head | 0 | Department of Agriculture Forestry and Fisheries | | ✓ |
| 140101 | Boeng Preah | Soil improvement techniques training | 0 | training | 0 | Department of Agriculture Forestry and Fisheries | | ✓ |
| 140101 | Boeng Preah | Rice seed request | 0 | Kg | 0 | Department of Agriculture Forestry and Fisheries | | ✓ |
| 140101 | Boeng Preah | Rice cultivation technique training | 0 | training | 0 | Department of Agriculture Forestry and Fisheries | | ✓ |
| 140101 | Boeng Preah | | 0 | person | 0 | Department of Women | | <input type="checkbox"/> |
| 140101 | Boeng Preah | Cash credit | 0 | person | 0 | CBIRD | | ✓ |
| 140101 | Boeng Preah | Culvert construct | 3 | place | 18000 | CARE International in Cambodia | | ✓ |
| 140101 | Boeng Preah | | 280 | family | 3360 | CARE International in Cambodia | | <input type="checkbox"/> |
| 140101 | Boeng Preah | Animal raising training | 7 | person | 0 | Centre d'Etude et de Developement Agricole Cambodgien | | ✓ |

District Data Book 2009: Development Plans and Projects

| Commune GIS | Commune | Temporary Agreements | | | | Supporter | Funding Source | Listed in CIP befor DIW |
|-------------|-------------|-------------------------------------|----------|-----------|--------------------|--|----------------|--------------------------|
| | | Project Name | Quantity | Unit | Est.Cost (K.Riels) | | | |
| 140101 | Boeng Preah | | 2 | training | 0 | CARE International in Cambodia | | <input type="checkbox"/> |
| 140101 | Boeng Preah | Fish raising training | 7 | person | 0 | Centre d'Etude et de Development Agricole Cambodgien | | ✓ |
| 140101 | Boeng Preah | | 5600 | Kg | 14112 | CARE International in Cambodia | | <input type="checkbox"/> |
| 140101 | Boeng Preah | Irrigation canal rehabilitation | 2500 | m | 7500 | CARE International in Cambodia | | ✓ |
| 140101 | Boeng Preah | | 6 | person | 0 | CARE International in Cambodia | | <input type="checkbox"/> |
| 140101 | Boeng Preah | Cash credit | 13 | village | 0 | Centre d'Etude et de Development Agricole Cambodgien | | ✓ |
| 140101 | Boeng Preah | Road maintenance committee | 0 | time | 0 | Department of Rural Development | PIF | ✓ |
| 140101 | Boeng Preah | Livestock raising request | 280 | Pond | 8960 | CARE International in Cambodia | | ✓ |
| 140101 | Boeng Preah | Fish raising training | 2 | training | 0 | CARE International in Cambodia | | ✓ |
| Social | | | | | | | | |
| 140101 | Boeng Preah | Education for all dissemination | 0 | time | 0 | Department of Education Youth and Sports | | ✓ |
| 140101 | Boeng Preah | KMeragppl;meFüa)aycMeraHTwks¥at | 490 | Container | 19600 | CARE International in Cambodia | | ✓ |
| 140101 | Boeng Preah | Well repairing/maintenance training | 1 | training | 0 | CARE International in Cambodia | | ✓ |

District Data Book 2009: Development Plans and Projects

| Commune GIS | Commune | Temporary Agreements | | | | Supporter | Funding Source | Listed in CIP befor DIW |
|-------------|-------------|--|----------|----------|--------------------|---|----------------|--------------------------|
| | | Project Name | Quantity | Unit | Est.Cost (K.Riels) | | | |
| 140101 | Boeng Preah | | 3 | Team | 0 | CARE International in Cambodia | | <input type="checkbox"/> |
| 140101 | Boeng Preah | Disaster management training | 1 | training | 0 | CARE International in Cambodia | | <input type="checkbox"/> |
| 140101 | Boeng Preah | Food/meal provision to school children | 5 | schools | 0 | Department of Education Youth and Sports | | ✓ |
| 140101 | Boeng Preah | Vulnerable group aid/support | 1 | training | 0 | CARE International in Cambodia | | ✓ |
| 140101 | Boeng Preah | HIV/AIDS program, victim assistance | 0 | time | 0 | Women Organization Modern for Economy & Norsing | | <input type="checkbox"/> |
| 140101 | Boeng Preah | Pre-school teacher/kid keeper support | 0 | person | 0 | Department of Women | | ✓ |
| 140101 | Boeng Preah | Motivating pupil's parents for school enrollment | 0 | time | 0 | Department of Education Youth and Sports | | ✓ |
| 140101 | Boeng Preah | Kid center nurse training | 0 | training | 0 | Department of Women | | ✓ |
| 140101 | Boeng Preah | Scholarship provision to poor pupils | 0 | schools | 0 | Department of Education Youth and Sports | | ✓ |
| 140101 | Boeng Preah | | 0 | person | 0 | Veteran International of Cambodia | | <input type="checkbox"/> |
| 140101 | Boeng Preah | | 0 | person | 0 | Veteran International of Cambodia | | <input type="checkbox"/> |
| 140101 | Boeng Preah | | 0 | person | 0 | Veteran International of Cambodia | | <input type="checkbox"/> |
| 140101 | Boeng Preah | | 0 | person | 0 | Veteran International of Cambodia | | <input type="checkbox"/> |

District Data Book 2009: Development Plans and Projects

| Commune GIS | Commune | Temporary Agreements | | | | Supporter | Funding Source | Listed in CIP befor DIW |
|-----------------------------|-------------|--|----------|----------|--------------------|--|----------------|--------------------------|
| | | Project Name | Quantity | Unit | Est.Cost (K.Riels) | | | |
| 140101 | Boeng Preah | | 0 | person | 0 | Veteran International of Cambodia | | <input type="checkbox"/> |
| 140101 | Boeng Preah | | 0 | person | 0 | Veteran International of Cambodia | | <input type="checkbox"/> |
| 140101 | Boeng Preah | Nutrition awareness education | 0 | time | 0 | Department of Education Youth and Sports | | ✓ |
| 140101 | Boeng Preah | Health clinic service | 0 | time | 0 | Department of Health | | ✓ |
| 140101 | Boeng Preah | Children and women vaccination | 0 | person | 1640 | Department of Health | | ✓ |
| 140101 | Boeng Preah | Sanitation education | 0 | time | 0 | Department of Health | | ✓ |
| 140101 | Boeng Preah | Antenatal care service accessibility improvement | 0 | time | 10080 | Department of Health | | ✓ |
| 140101 | Boeng Preah | Antenatal vaccination provision | 0 | time | 1640 | Department of Health | | ✓ |
| 140101 | Boeng Preah | Women and children health care education | 0 | time | 0 | Department of Health | | ✓ |
| 140101 | Boeng Preah | Junior high school construction | 5 | room | 272000 | Department of Education Youth and Sports | | ✓ |
| 140101 | Boeng Preah | Kid center creation/support | 10 | place | 0 | Department of Women | | ✓ |
| NREM | | | | | | | | |
| 140101 | Boeng Preah | | 0 | time | 0 | Department of Environment | PIF | <input type="checkbox"/> |
| Administration and Security | | | | | | | | |
| 140101 | Boeng Preah | | 0 | training | 0 | Department of Women | | <input type="checkbox"/> |
| 140101 | Boeng | | 0 | training | 0 | Department of Women | | <input type="checkbox"/> |

District Data Book 2009: Development Plans and Projects

| Commune GIS | Commune | Temporary Agreements | | | | Supporter | Funding Source | Listed in CIP befor DIW |
|-------------|-------------|--|----------|----------|--------------------|---|----------------|-------------------------|
| | | Project Name | Quantity | Unit | Est.Cost (K.Riels) | | | |
| | Preah | | | | | | | |
| 140101 | Boeng Preah | Water pump group establishment | 8 | set | 11200 | CARE International in Cambodia | | ✓ |
| 140101 | Boeng Preah | Administration and commune law training | 15 | person | 0 | CARE International in Cambodia | | ✓ |
| 140101 | Boeng Preah | Village level capacity building | 15 | person | 0 | CARE International in Cambodia | | ✓ |
| 140101 | Boeng Preah | | 1 | training | 0 | CARE International in Cambodia | | □ |
| 140101 | Boeng Preah | | 3 | person | 0 | CARE International in Cambodia | | □ |
| 140101 | Boeng Preah | Management training | 1 | training | 0 | CARE International in Cambodia | | □ |
| Gender | | | | | | | | |
| 140101 | Boeng Preah | Children protection mechanism strengthening | 0 | time | 0 | Department of Social and Veteran Affairs and Youth Rehabilitation | | ✓ |
| 140101 | Boeng Preah | Swindle trick of broker prevention education | 0 | time | 0 | Department of Women | | ✓ |
| 140101 | Boeng Preah | Law against trafficking dissemination | 0 | time | 0 | Department of Social and Veteran Affairs and Youth Rehabilitation | | ✓ |
| 140101 | Boeng Preah | Child protection network formation/strengthening | 0 | time | 0 | Department of Social and Veteran Affairs and Youth Rehabilitation | | ✓ |
| 140101 | Boeng Preah | Law against domestic violence dissemination | 0 | time | 0 | Department of Women | | ✓ |

| Commune GIS | Commune | Temporary Agreements | | | | Supporter | Funding Source | Listed in CIP befor DIW |
|-------------|-------------|---|----------|------|--------------------|---|----------------|-------------------------|
| | | Project Name | Quantity | Unit | Est.Cost (K.Riels) | | | |
| 140101 | Boeng Preah | Swindle trick of broker prevention education | 0 | time | 0 | Department of Social and Veteran Affairs and Youth Rehabilitation | | ✓ |
| 140101 | Boeng Preah | Children fund establishment/support | 0 | time | 0 | Department of Social and Veteran Affairs and Youth Rehabilitation | | ✓ |
| 140101 | Boeng Preah | Sexual violence/harassment protection law dissemination | 0 | time | 0 | Department of Women | | ✓ |
| 140101 | Boeng Preah | Law against trafficking dissemination | 0 | time | 0 | Department of Women | | ✓ |
| 140101 | Boeng Preah | Alcohol reduction education | 0 | time | 0 | Department of Women | | ✓ |
| 140101 | Boeng Preah | Sexual violence/harassment protection law dissemination | 0 | time | 0 | Department of Social and Veteran Affairs and Youth Rehabilitation | | ✓ |

8.2.2 Temporary Agreements for 2009 as per DIW 2008 for Commune: Cheung Phnum

| Commune GIS | Commune | Temporary Agreements | | | | Supporter | Funding Source | Listed in CIP befor DIW |
|-------------|--------------|-------------------------|----------|---------|--------------------|--|----------------|-------------------------|
| | | Project Name | Quantity | Unit | Est.Cost (K.Riels) | | | |
| Economic | | | | | | | | |
| 140102 | Cheung Phnum | Animal raising training | 20 | person | 0 | Centre d'Etude et de Development Agricole Cambodgien | | ✓ |
| 140102 | Cheung Phnum | Cash credit | 7 | village | 0 | Centre d'Etude et de Development Agricole Cambodgien | | ✓ |

District Data Book 2009: Development Plans and Projects

| Commune GIS | Commune | Temporary Agreements | | | | Supporter | Funding Source | Listed in CIP befor DIW |
|-------------|--------------|--|----------|---------|--------------------|--|----------------|-------------------------|
| | | Project Name | Quantity | Unit | Est.Cost (K.Riels) | | | |
| 140102 | Cheung Phnum | Cash credit | 686 | person | 431440 | AmReth (EMT) | | ✓ |
| 140102 | Cheung Phnum | Cash credit | 0 | person | 0 | CBIRD | | ✓ |
| 140102 | Cheung Phnum | Cash credit | 0 | person | 0 | Credit PRASAC | | ✓ |
| 140102 | Cheung Phnum | Livestock bank | 20 | person | 0 | Centre d'Etude et de Development Agricole Cambodgien | | ✓ |
| Social | | | | | | | | |
| 140102 | Cheung Phnum | Food/meal provision to school children | 4 | schools | 0 | Department of Education Youth and Sports | | ✓ |
| 140102 | Cheung Phnum | Motivating pupil's parents for school enrollment | 0 | time | 0 | Department of Education Youth and Sports | | ✓ |
| 140102 | Cheung Phnum | Education for all dissemination | 0 | time | 0 | Department of Education Youth and Sports | | ✓ |
| 140102 | Cheung Phnum | Scholarship provision to poor pupils | 0 | schools | 0 | Department of Education Youth and Sports | | ✓ |
| 140102 | Cheung Phnum | Food for work needs | 0 | T | 0 | Department of Rural Development | | ✓ |
| 140102 | Cheung Phnum | Health service for disabled and elderly people | 0 | person | 0 | Veteran International of Cambodia | | ✓ |
| 140102 | Cheung Phnum | Health/hygiene education for local people | 0 | time | 0 | Department of Health | | ✓ |
| 140102 | Cheung Phnum | Kindergarten equipment provision | 3 | place | 0 | Department of Women | | ✓ |
| 140102 | Cheung Phnum | School materials support to poor pupils | 0 | schools | 0 | Department of Education Youth and Sports | | ✓ |

District Data Book 2009: Development Plans and Projects

| Commune GIS | Commune | Temporary Agreements | | | | Supporter | Funding Source | Listed in CIP befor DIW |
|-----------------------------|--------------|---|----------|----------|--------------------|---|----------------|-------------------------|
| | | Project Name | Quantity | Unit | Est.Cost (K.Riels) | | | |
| 140102 | Cheung Phnum | HIV/AIDS awareness education | 0 | training | 0 | Women Organization Modern for Economy & Norsing | | ✓ |
| 140102 | Cheung Phnum | | 0 | person | 0 | Veteran International of Cambodia | | □ |
| 140102 | Cheung Phnum | Women and children health care education | 0 | training | 0 | Department of Health | | ✓ |
| 140102 | Cheung Phnum | Sanitation education | 0 | time | 0 | Department of Health | | ✓ |
| 140102 | Cheung Phnum | Maternal health care education | 0 | time | 0 | Department of Health | | ✓ |
| 140102 | Cheung Phnum | | 0 | person | 0 | Veteran International of Cambodia | | □ |
| 140102 | Cheung Phnum | | 0 | person | 0 | Veteran International of Cambodia | | □ |
| 140102 | Cheung Phnum | | 0 | person | 0 | Veteran International of Cambodia | | □ |
| 140102 | Cheung Phnum | | 0 | person | 0 | Veteran International of Cambodia | | □ |
| NREM | | | | | | | | |
| 140102 | Cheung Phnum | Fish habitat/fish species protection/conservation | 0 | place | 0 | Department of Environment | PIF | ✓ |
| 140102 | Cheung Phnum | Fish raising community support | 0 | Team | 0 | Department of Environment | | ✓ |
| Administration and Security | | | | | | | | |
| 140102 | Cheung Phnum | Village level capacity building | 0 | time | 0 | Department of Women | | ✓ |
| Gender | | | | | | | | |

| Commune GIS | Commune | Temporary Agreements | | | | Supporter | Funding Source | Listed in CIP befor DIW |
|-------------|--------------|---|----------|------|--------------------|---|----------------|-------------------------|
| | | Project Name | Quantity | Unit | Est.Cost (K.Riels) | | | |
| 140102 | Cheung Phnum | Women capacity building for social participation | 0 | time | 0 | Department of Women | | ✓ |
| 140102 | Cheung Phnum | Law against trafficking dissemination | 0 | time | 0 | Department of Social and Veteran Affairs and Youth Rehabilitation | | ✓ |
| 140102 | Cheung Phnum | Sexual violence/harassment protection law dissemination | 0 | time | 0 | Department of Social and Veteran Affairs and Youth Rehabilitation | | ✓ |
| 140102 | Cheung Phnum | Children protection mechanism strengthening | 0 | time | 0 | Department of Social and Veteran Affairs and Youth Rehabilitation | | ✓ |
| 140102 | Cheung Phnum | Protection network for women and children dissemination | 0 | time | 0 | Department of Social and Veteran Affairs and Youth Rehabilitation | | ✓ |
| 140102 | Cheung Phnum | Swindle trick of broker prevention education | 0 | time | 0 | Department of Social and Veteran Affairs and Youth Rehabilitation | | ✓ |

8.2.3 Temporary Agreements for 2009 as per DIW 2008 for Commune: Chheu Kach

| Commune GIS | Commune | Temporary Agreements | | | | Supporter | Funding Source | Listed in CIP befor DIW |
|-------------|------------|-------------------------------------|----------|----------|--------------------|---------------------------------|----------------|--------------------------|
| | | Project Name | Quantity | Unit | Est.Cost (K.Riels) | | | |
| | | | | | | | | |
| Economic | | | | | | | | |
| 140103 | Chheu Kach | Road maintenance committee training | 1 | training | 0 | Department of Rural Development | PIF | <input type="checkbox"/> |

District Data Book 2009: Development Plans and Projects

| Commune GIS | Commune | Temporary Agreements | | | | Supporter | Funding Source | Listed in CIP befor DIW |
|-------------|------------|---------------------------------------|----------|---------|--------------------|--|----------------|--------------------------|
| | | Project Name | Quantity | Unit | Est.Cost (K.Riels) | | | |
| 140103 | Chheu Kach | | 8 | person | 0 | Centre d'Etude et de Development Agricole Cambodgien | | <input type="checkbox"/> |
| 140103 | Chheu Kach | Cash credit | 517 | person | 306810 | AmReth (EMT) | | ✓ |
| 140103 | Chheu Kach | Cash credit | 0 | person | 0 | CBIRD | | ✓ |
| 140103 | Chheu Kach | Cash credit | 0 | person | 0 | Credit PRASAC | | ✓ |
| 140103 | Chheu Kach | Cash credit | 14 | village | 0 | Centre d'Etude et de Development Agricole Cambodgien | | ✓ |
| 140103 | Chheu Kach | Road maintenance project | 0 | m | 0 | Department of Rural Development | | ✓ |
| Social | | | | | | | | |
| 140103 | Chheu Kach | | 0 | time | 0 | Department of Education Youth and Sports | | <input type="checkbox"/> |
| 140103 | Chheu Kach | Kindergarten class, community program | 7 | place | 0 | Department of Women | | <input type="checkbox"/> |
| 140103 | Chheu Kach | HIV/AIDS program, victim assistance | 0 | time | 0 | Women Organization Modern for Economy & Norsing | | <input type="checkbox"/> |
| 140103 | Chheu Kach | Children immunization provision | 0 | Time | 0 | Department of Health | | ✓ |
| 140103 | Chheu Kach | | 0 | person | 0 | Department of Rural Development | | <input type="checkbox"/> |
| 140103 | Chheu Kach | | 5 | room | 272000 | Department of Education Youth and Sports | | <input type="checkbox"/> |

District Data Book 2009: Development Plans and Projects

| Commune GIS | Commune | Temporary Agreements | | | | Supporter | Funding Source | Listed in CIP befor DIW |
|-----------------------------|------------|--|----------|----------|--------------------|---|----------------|--------------------------|
| | | Project Name | Quantity | Unit | Est.Cost (K.Riels) | | | |
| 140103 | Chheu Kach | | 0 | person | 0 | Veteran International of Cambodia | | <input type="checkbox"/> |
| 140103 | Chheu Kach | Antenatal vaccination provision | 0 | Time | 0 | Department of Health | | ✓ |
| 140103 | Chheu Kach | Sanitation education | 0 | training | 0 | Department of Health | | ✓ |
| 140103 | Chheu Kach | | 0 | person | 0 | Veteran International of Cambodia | | <input type="checkbox"/> |
| 140103 | Chheu Kach | | 0 | person | 0 | Veteran International of Cambodia | | <input type="checkbox"/> |
| 140103 | Chheu Kach | | 0 | person | 0 | Veteran International of Cambodia | | <input type="checkbox"/> |
| 140103 | Chheu Kach | | 0 | person | 0 | Veteran International of Cambodia | | <input type="checkbox"/> |
| 140103 | Chheu Kach | | 0 | person | 0 | Veteran International of Cambodia | | <input type="checkbox"/> |
| 140103 | Chheu Kach | | 4 | schools | 0 | Department of Education Youth and Sports | | <input type="checkbox"/> |
| Administration and Security | | | | | | | | |
| 140103 | Chheu Kach | | 0 | training | 0 | Department of Women | | <input type="checkbox"/> |
| Gender | | | | | | | | |
| 140103 | Chheu Kach | | 3 | time | 0 | Department of Women | | <input type="checkbox"/> |
| 140103 | Chheu Kach | Child protection network formation/strengthening | 0 | time | 0 | Department of Social and Veteran Affairs and Youth Rehabilitation | | ✓ |

| Commune GIS | Commune | Temporary Agreements | | | | Supporter | Funding Source | Listed in CIP before DIW |
|-------------|------------|---|----------|------|--------------------|---|----------------|--------------------------|
| | | Project Name | Quantity | Unit | Est.Cost (K.Riels) | | | |
| 140103 | Chheu Kach | Protection network for women and children dissemination | 0 | time | 0 | Department of Social and Veteran Affairs and Youth Rehabilitation | | ✓ |
| 140103 | Chheu Kach | Sexual violence/harassment protection law dissemination | 0 | time | 0 | Department of Social and Veteran Affairs and Youth Rehabilitation | | ✓ |
| 140103 | Chheu Kach | Law against trafficking dissemination | 0 | time | 0 | Department of Social and Veteran Affairs and Youth Rehabilitation | | ✓ |

8.2.4 Temporary Agreements for 2009 as per DIW 2008 for Commune: Reaks Chey

| Commune GIS | Commune | Temporary Agreements | | | | Supporter | Funding Source | Listed in CIP befor DIW |
|-------------|------------|--------------------------------------|----------|----------|--------------------|--|----------------|-------------------------|
| | | Project Name | Quantity | Unit | Est.Cost (K.Riels) | | | |
| Economic | | | | | | | | |
| 140104 | Reaks Chey | Cash credit | 0 | person | 0 | CBIRD | | ✓ |
| 140104 | Reaks Chey | Road maintenance project | 4150 | m | 0 | Department of Rural Development | | ✓ |
| 140104 | Reaks Chey | Road maintenance committee | 0 | time | 0 | Department of Rural Development | PIF | ✓ |
| 140104 | Reaks Chey | Soil improvement techniques training | 0 | training | 0 | Department of Agriculture Forestry and Fisheries | | ✓ |
| 140104 | Reaks Chey | Rice seed request | 0 | Kg | 0 | Department of Agriculture Forestry and Fisheries | | ✓ |
| 140104 | Reaks Chey | | 0 | person | 0 | Department of Women | | □ |

District Data Book 2009: Development Plans and Projects

| Commune GIS | Commune | Temporary Agreements | | | | Supporter | Funding Source | Listed in CIP befor DIW |
|-------------|------------|-------------------------------------|----------|----------|--------------------|--|----------------|-------------------------|
| | | Project Name | Quantity | Unit | Est.Cost (K.Riels) | | | |
| 140104 | Reaks Chey | Animal vaccination request | 1 | time | 0 | Chet Thor | | ✓ |
| 140104 | Reaks Chey | Animal raising training | 0 | time | 0 | Department of Agriculture Forestry and Fisheries | | ✓ |
| 140104 | Reaks Chey | Cash credit | 0 | person | 0 | Credit PRASAC | | ✓ |
| 140104 | Reaks Chey | Rice cultivation technique training | 0 | training | 0 | Department of Agriculture Forestry and Fisheries | | ✓ |
| 140104 | Reaks Chey | Cash credit | 832 | person | 537280 | AmReth (EMT) | | ✓ |
| 140104 | Reaks Chey | Cash credit | 12 | village | 0 | Centre d'Etude et de Development Agricole Cambodgien | | ✓ |
| 140104 | Reaks Chey | Animal raising training | 9 | person | 0 | Centre d'Etude et de Development Agricole Cambodgien | | ✓ |
| 140104 | Reaks Chey | | 4 | Team | 0 | Chet Thor | | □ |
| 140104 | Reaks Chey | | 2 | Head | 2400 | Chet Thor | | □ |
| 140104 | Reaks Chey | | 1 | training | 200 | Chet Thor | | □ |
| 140104 | Reaks Chey | | 1 | training | 200 | Chet Thor | | □ |
| 140104 | Reaks Chey | Village veterinary training | 1 | time | 0 | Chet Thor | | ✓ |
| 140104 | Reaks Chey | Animal raising training | 1 | training | 0 | Chet Thor | | ✓ |
| Social | | | | | | | | |

District Data Book 2009: Development Plans and Projects

| Commune GIS | Commune | Temporary Agreements | | | | Supporter | Funding Source | Listed in CIP befor DIW |
|-------------|------------|---|----------|---------|--------------------|---|----------------|-------------------------|
| | | Project Name | Quantity | Unit | Est.Cost (K.Riels) | | | |
| 140104 | Reaks Chey | School materials support to poor pupils | 0 | schools | 0 | Department of Education Youth and Sports | | ✓ |
| 140104 | Reaks Chey | | 5 | schools | 0 | Department of Education Youth and Sports | | □ |
| 140104 | Reaks Chey | Scholarship provision to poor pupils | 0 | schools | 0 | Department of Education Youth and Sports | | ✓ |
| 140104 | Reaks Chey | Health education service at health center | 0 | time | 0 | Department of Health | | ✓ |
| 140104 | Reaks Chey | Maternal health care education | 0 | time | 0 | Department of Health | | ✓ |
| 140104 | Reaks Chey | Education for all dissemination | 0 | time | 0 | Department of Education Youth and Sports | | ✓ |
| 140104 | Reaks Chey | HIV/AIDS program, victim assistance | 0 | time | 0 | Women Organization Modern for Economy & Norsing | | □ |
| 140104 | Reaks Chey | | 12 | village | 0 | Department of Rural Development | | □ |
| 140104 | Reaks Chey | Kid center creation/support | 3 | place | 0 | Department of Women | | ✓ |
| 140104 | Reaks Chey | Pre-school teacher/kid keeper support | 0 | person | 0 | Department of Women | | ✓ |
| 140104 | Reaks Chey | Women and children health care education | 0 | time | 0 | Department of Health | | ✓ |
| 140104 | Reaks Chey | Children and women vaccination | 0 | time | 0 | Department of Health | | ✓ |
| 140104 | Reaks Chey | Sanitation education | 0 | time | 0 | Department of Health | | ✓ |
| 140104 | Reaks Chey | | 0 | person | 0 | Veteran International of Cambodia | | □ |

District Data Book 2009: Development Plans and Projects

| Commune GIS | Commune | Temporary Agreements | | | | Supporter | Funding Source | Listed in CIP befor DIW |
|------------------------------------|------------|---|----------|----------|--------------------|-----------------------------------|----------------|--------------------------|
| | | Project Name | Quantity | Unit | Est.Cost (K.Riels) | | | |
| 140104 | Reaks Chey | | 0 | person | 0 | Veteran International of Cambodia | | <input type="checkbox"/> |
| 140104 | Reaks Chey | | 0 | person | 0 | Veteran International of Cambodia | | <input type="checkbox"/> |
| 140104 | Reaks Chey | | 0 | person | 0 | Veteran International of Cambodia | | <input type="checkbox"/> |
| 140104 | Reaks Chey | | 0 | person | 0 | Veteran International of Cambodia | | <input type="checkbox"/> |
| 140104 | Reaks Chey | | 0 | person | 0 | Veteran International of Cambodia | | <input type="checkbox"/> |
| 140104 | Reaks Chey | Kindergarten equipment provision | 0 | time | 0 | Department of Women | | ✓ |
| NREM | | | | | | | | |
| 140104 | Reaks Chey | Environmental awareness and law education | 0 | time | 0 | Department of Environment | PIF | ✓ |
| 140104 | Reaks Chey | Fish habitat/fish species protection/conservation | 0 | time | 0 | Department of Environment | | ✓ |
| 140104 | Reaks Chey | Fish habitat/fish species protection/conservation | 0 | Head | 0 | Department of Environment | | ✓ |
| 140104 | Reaks Chey | Waste management education | 0 | time | 0 | Department of Environment | | ✓ |
| 140104 | Reaks Chey | Drainage system rehabilitation | 0 | m | 0 | Department of Environment | | ✓ |
| Administration and Security | | | | | | | | |
| 140104 | Reaks Chey | Village level capacity building | 0 | time | 0 | Department of Women | | ✓ |
| 140104 | Reaks Chey | | 0 | training | 0 | Department of Women | | <input type="checkbox"/> |
| Gender | | | | | | | | |

| Commune GIS | Commune | Temporary Agreements | | | | Supporter | Funding Source | Listed in CIP befor DIW |
|-------------|------------|---|----------|------|--------------------|---|----------------|-------------------------|
| | | Project Name | Quantity | Unit | Est.Cost (K.Riels) | | | |
| 140104 | Reaks Chey | Sexual violence/harassment protection law dissemination | 0 | time | 0 | Department of Social and Veteran Affairs and Youth Rehabilitation | | ✓ |
| 140104 | Reaks Chey | Child protection network formation/strengthening | 0 | time | 0 | Department of Social and Veteran Affairs and Youth Rehabilitation | | ✓ |
| 140104 | Reaks Chey | Children protection mechanism strengthening | 0 | time | 0 | Department of Social and Veteran Affairs and Youth Rehabilitation | | ✓ |
| 140104 | Reaks Chey | Swindle trick of broker prevention education | 0 | time | 0 | Department of Social and Veteran Affairs and Youth Rehabilitation | | ✓ |

8.2.5 Temporary Agreements for 2009 as per DIW 2008 for Commune: ROUNG DAMREI

| Commune GIS | Commune | Temporary Agreements | | | | Supporter | Funding Source | Listed in CIP befor DIW |
|-------------|--------------|-------------------------------------|----------|----------|--------------------|--|----------------|--------------------------|
| | | Project Name | Quantity | Unit | Est.Cost (K.Riels) | | | |
| Economic | | | | | | | | |
| 140105 | Roung Damrei | | 6 | person | 0 | Centre d'Etude et de Development Agricole Cambodgien | | <input type="checkbox"/> |
| 140105 | Roung Damrei | Road maintenance project | 0 | m | 0 | Department of Rural Development | | ✓ |
| 140105 | Roung Damrei | Animal raising training | 0 | training | 0 | Department of Agriculture Forestry and Fisheries | | ✓ |
| 140105 | Roung Damrei | Rice cultivation technique training | 0 | training | 0 | Department of Agriculture Forestry and Fisheries | | ✓ |

District Data Book 2009: Development Plans and Projects

| Commune GIS | Commune | Temporary Agreements | | | | Supporter | Funding Source | Listed in CIP before DIW |
|-------------|-------------|--------------------------------------|----------|----------|--------------------|--|----------------|--------------------------|
| | | Project Name | Quantity | Unit | Est.Cost (K.Riels) | | | |
| 140105 | Rong Damrei | | 0 | person | 0 | Department of Women | | <input type="checkbox"/> |
| 140105 | Rong Damrei | Soil improvement techniques training | 0 | training | 0 | Department of Agriculture Forestry and Fisheries | | ✓ |
| 140105 | Rong Damrei | Animal vaccination request | 1 | time | 0 | Chet Thor | | ✓ |
| 140105 | Rong Damrei | Cash credit | 0 | person | 0 | Credit PRASAC | | ✓ |
| 140105 | Rong Damrei | Road maintenance committee | 1 | training | 0 | Department of Rural Development | PIF | ✓ |
| 140105 | Rong Damrei | Cash credit | 471 | person | 295320 | AmReth (EMT) | | ✓ |
| 140105 | Rong Damrei | Rice seed request | 0 | Kg | 0 | Department of Agriculture Forestry and Fisheries | | ✓ |
| 140105 | Rong Damrei | Cash credit | 11 | village | 0 | Centre d'Etude et de Development Agricole Cambodgien | | ✓ |
| 140105 | Rong Damrei | | 8 | Team | 0 | Chet Thor | | <input type="checkbox"/> |
| 140105 | Rong Damrei | | 2 | Head | 2400 | Chet Thor | | <input type="checkbox"/> |
| 140105 | Rong Damrei | | 1 | training | 400 | Chet Thor | | <input type="checkbox"/> |
| 140105 | Rong Damrei | | 1 | training | 400 | Chet Thor | | <input type="checkbox"/> |
| 140105 | Rong Damrei | Animal raising training | 1 | training | 0 | Chet Thor | | ✓ |
| 140105 | Rong Damrei | Village veterinary training | 1 | time | 0 | Chet Thor | | ✓ |

District Data Book 2009: Development Plans and Projects

| Commune GIS | Commune | Temporary Agreements | | | | Supporter | Funding Source | Listed in CIP before DIW |
|-------------|--------------|---|----------|----------|--------------------|--|----------------|--------------------------|
| | | Project Name | Quantity | Unit | Est.Cost (K.Riels) | | | |
| 140105 | Roung Damrei | Cash credit | 0 | person | 0 | CBIRD | | ✓ |
| 140105 | Roung Damrei | Chemical and pesticide application training | 0 | training | 0 | Department of Agriculture Forestry and Fisheries | | ✓ |
| Social | | | | | | | | |
| 140105 | Roung Damrei | Sanitation education | 0 | time | 0 | Department of Health | | ✓ |
| 140105 | Roung Damrei | Education for all dissemination | 3 | time | 0 | Department of Women | | ✓ |
| 140105 | Roung Damrei | Kid center nurse training | 0 | time | 0 | Department of Women | | ✓ |
| 140105 | Roung Damrei | Kid center creation/support | 4 | place | 0 | Department of Women | | ✓ |
| 140105 | Roung Damrei | HIV/AIDS program, victim assistance | 0 | time | 0 | Women Organization Modern for Economy & Norsing | | □ |
| 140105 | Roung Damrei | Women and child health care program | 0 | time | 0 | Department of Health | | ✓ |
| 140105 | Roung Damrei | Leaflets and posters distribution | 0 | time | 0 | Department of Health | | ✓ |
| 140105 | Roung Damrei | | 12 | village | 0 | Department of Rural Development | | □ |
| 140105 | Roung Damrei | Children immunization provision | 0 | time | 0 | Department of Health | | ✓ |
| 140105 | Roung Damrei | Scholarship provision to poor pupils | 0 | schools | 0 | Department of Education Youth and Sports | | ✓ |
| 140105 | Roung Damrei | Nutrition support | 6 | schools | 0 | Department of Education Youth and Sports | | ✓ |

District Data Book 2009: Development Plans and Projects

| Commune GIS | Commune | Temporary Agreements | | | | Supporter | Funding Source | Listed in CIP before DIW |
|------------------------------------|-------------|---|----------|----------|--------------------|--|----------------|--------------------------|
| | | Project Name | Quantity | Unit | Est.Cost (K.Riels) | | | |
| 140105 | Rong Damrei | Motivating pupil's parents for school enrollment | 0 | time | 0 | Department of Education Youth and Sports | | ✓ |
| 140105 | Rong Damrei | Education for all dissemination | 0 | time | 0 | Department of Education Youth and Sports | | ✓ |
| 140105 | Rong Damrei | School materials support to poor pupils | 0 | person | 0 | Department of Education Youth and Sports | | ✓ |
| 140105 | Rong Damrei | Antenatal vaccination provision | 0 | time | 0 | Department of Health | | ✓ |
| 140105 | Rong Damrei | | 0 | person | 0 | Veteran International of Cambodia | | □ |
| 140105 | Rong Damrei | | 0 | person | 0 | Veteran International of Cambodia | | □ |
| 140105 | Rong Damrei | | 0 | person | 0 | Veteran International of Cambodia | | □ |
| 140105 | Rong Damrei | | 0 | person | 0 | Veteran International of Cambodia | | □ |
| 140105 | Rong Damrei | | 0 | person | 0 | Veteran International of Cambodia | | □ |
| 140105 | Rong Damrei | | 0 | person | 0 | Veteran International of Cambodia | | □ |
| NREM | | | | | | | | |
| 140105 | Rong Damrei | Flooded forest clearance prevention | 0 | time | 0 | Department of Environment | PIF | ✓ |
| 140105 | Rong Damrei | Fish habitat/fish species protection/conservation | 0 | Head | 0 | Department of Environment | | ✓ |
| Administration and Security | | | | | | | | |
| 140105 | Rong Damrei | Administration and commune law training | 0 | training | 0 | Department of Women | | ✓ |

| Commune GIS | Commune | Temporary Agreements | | | | Supporter | Funding Source | Listed in CIP before DIW |
|---------------|--------------|---|----------|----------|--------------------|---|----------------|--------------------------|
| | | Project Name | Quantity | Unit | Est.Cost (K.Riels) | | | |
| 140105 | Roung Damrei | | 0 | training | 0 | Department of Women | | <input type="checkbox"/> |
| 140105 | Roung Damrei | | 0 | training | 0 | Department of Women | | <input type="checkbox"/> |
| Gender | | | | | | | | |
| 140105 | Roung Damrei | Law against trafficking dissemination | 0 | time | 0 | Department of Social and Veteran Affairs and Youth Rehabilitation | | ✓ |
| 140105 | Roung Damrei | Sexual violence/harassment protection law dissemination | 0 | time | 0 | Department of Social and Veteran Affairs and Youth Rehabilitation | | ✓ |
| 140105 | Roung Damrei | Children protection mechanism strengthening | 0 | time | 0 | Department of Social and Veteran Affairs and Youth Rehabilitation | | ✓ |
| 140105 | Roung Damrei | Child protection network formation/strengthening | 0 | training | 0 | Department of Social and Veteran Affairs and Youth Rehabilitation | | ✓ |

8.2.6 Temporary Agreements for 2009 as per DIW 2008 for Commune: Sdau Kaong

| Commune GIS | Commune | Temporary Agreements | | | | Supporter | Funding Source | Listed in CIP before DIW |
|-------------|------------|-------------------------------------|----------|----------|--------------------|---------------------------------|----------------|--------------------------|
| | | Project Name | Quantity | Unit | Est.Cost (K.Riels) | | | |
| Economic | | | | | | | | |
| 140106 | Sdau Kaong | Road maintenance committee training | 1 | training | 0 | Department of Rural Development | PIF | <input type="checkbox"/> |

District Data Book 2009: Development Plans and Projects

| Commune GIS | Commune | Temporary Agreements | | | | Supporter | Funding Source | Listed in CIP before DIW |
|-------------|------------|--------------------------------------|----------|----------|--------------------|--|----------------|--------------------------|
| | | Project Name | Quantity | Unit | Est.Cost (K.Riels) | | | |
| 140106 | Sdau Kaong | | 15 | village | 0 | Centre d'Etude et de Development Agricole Cambodgien | | <input type="checkbox"/> |
| 140106 | Sdau Kaong | Cash credit | 759 | person | 522234 | AmReth (EMT) | | <input type="checkbox"/> |
| 140106 | Sdau Kaong | Cash credit | 0 | person | 0 | Credit PRASAC | | <input type="checkbox"/> |
| 140106 | Sdau Kaong | | 0 | person | 0 | CBIRD | | <input type="checkbox"/> |
| 140106 | Sdau Kaong | Rice seed request | 0 | Kg | 0 | Department of Agriculture Forestry and Fisheries | | ✓ |
| 140106 | Sdau Kaong | Compost fertilizer training | 0 | training | 0 | Department of Agriculture Forestry and Fisheries | | ✓ |
| 140106 | Sdau Kaong | Soil improvement techniques training | 0 | training | 0 | Department of Agriculture Forestry and Fisheries | | ✓ |
| 140106 | Sdau Kaong | Animal raising training | 16 | person | 0 | Centre d'Etude et de Development Agricole Cambodgien | | ✓ |
| 140106 | Sdau Kaong | Road maintenance project | 0 | m | 0 | Department of Rural Development | | ✓ |
| 140106 | Sdau Kaong | | 0 | person | 0 | Department of Women | | <input type="checkbox"/> |
| 140106 | Sdau Kaong | Animal raising training | 0 | training | 0 | Department of Agriculture Forestry and Fisheries | | ✓ |
| Social | | | | | | | | |
| 140106 | Sdau Kaong | | 0 | schools | 0 | Department of Education Youth and Sports | | <input type="checkbox"/> |
| 140106 | Sdau | Kid center nurse training | 0 | training | 0 | Department of Women | | ✓ |

District Data Book 2009: Development Plans and Projects

| Commune GIS | Commune | Temporary Agreements | | | | Supporter | Funding Source | Listed in CIP before DIW |
|-----------------------------|------------|---|----------|----------|--------------------|---|----------------|--------------------------|
| | | Project Name | Quantity | Unit | Est.Cost (K.Riels) | | | |
| | Kaong | | | | | | | |
| 140106 | Sdau Kaong | Kid center creation/support | 4 | place | 0 | Department of Women | | ✓ |
| 140106 | Sdau Kaong | | 5 | schools | 0 | Department of Education Youth and Sports | | □ |
| 140106 | Sdau Kaong | | 0 | person | 0 | Veteran International of Cambodia | | □ |
| 140106 | Sdau Kaong | HIV/AIDS orphan children assistance | 0 | person | 0 | Women Organization Modern for Economy & Norsing | | ✓ |
| 140106 | Sdau Kaong | VHV strengthening | 0 | training | 0 | Department of Health | | ✓ |
| 140106 | Sdau Kaong | Health education service at health center | 0 | time | 0 | Department of Health | | ✓ |
| 140106 | Sdau Kaong | | 0 | person | 0 | Veteran International of Cambodia | | □ |
| 140106 | Sdau Kaong | | 0 | person | 0 | Veteran International of Cambodia | | □ |
| 140106 | Sdau Kaong | | 0 | person | 0 | Veteran International of Cambodia | | □ |
| 140106 | Sdau Kaong | | 0 | person | 0 | Veteran International of Cambodia | | □ |
| 140106 | Sdau Kaong | | 0 | person | 0 | Veteran International of Cambodia | | □ |
| 140106 | Sdau Kaong | Education for all dissemination | 0 | time | 0 | Department of Education Youth and Sports | | ✓ |
| Administration and Security | | | | | | | | |
| 140106 | Sdau | | 0 | training | 0 | Department of Women | | □ |

| Commune GIS | Commune | Temporary Agreements | | | | Supporter | Funding Source | Listed in CIP before DIW |
|-------------|------------|--|----------|----------|--------------------|---|----------------|--------------------------|
| | | Project Name | Quantity | Unit | Est.Cost (K.Riels) | | | |
| | Kaong | | | | | | | |
| 140106 | Sdau Kaong | | 0 | training | 0 | Department of Women | | <input type="checkbox"/> |
| Gender | | | | | | | | |
| 140106 | Sdau Kaong | Trafficking law and sexual abuse dissemination | 0 | time | 0 | Department of Social and Veteran Affairs and Youth Rehabilitation | | <input type="checkbox"/> |
| 140106 | Sdau Kaong | Swindle trick of broker prevention education | 0 | time | 0 | Department of Social and Veteran Affairs and Youth Rehabilitation | | ✓ |
| 140106 | Sdau Kaong | Law against trafficking dissemination | 0 | time | 0 | Department of Social and Veteran Affairs and Youth Rehabilitation | | ✓ |

8.2.7 Temporary Agreements for 2009 as per DIW 2008 for Commune: Spueu Ka

| Commune GIS | Commune | Temporary Agreements | | | | Supporter | Funding Source | Listed in CIP befor DIW |
|-------------|----------|----------------------------|----------|--------|--------------------|--|----------------|-------------------------|
| | | Project Name | Quantity | Unit | Est.Cost (K.Riels) | | | |
| Economic | | | | | | | | |
| 140107 | Spueu Ka | Cash credit | 0 | person | 0 | Credit PRASAC | | ✓ |
| 140107 | Spueu Ka | Vegetable growing training | 7 | person | 0 | Centre d'Etude et de Development Agricole Cambodgien | | ✓ |
| 140107 | Spueu Ka | Animal raising training | 7 | person | 0 | Centre d'Etude et de Development Agricole Cambodgien | | ✓ |
| 140107 | Spueu Ka | Cash credit | 535 | person | 302990 | AmReth (EMT) | | ✓ |

District Data Book 2009: Development Plans and Projects

| Commune GIS | Commune | Temporary Agreements | | | | Supporter | Funding Source | Listed in CIP befor DIW |
|-------------|----------|--|----------|--------|--------------------|--|----------------|-------------------------|
| | | Project Name | Quantity | Unit | Est.Cost (K.Riels) | | | |
| 140107 | Spueu Ka | Cash credit | 0 | person | 0 | CBIRD | | ✓ |
| 140107 | Spueu Ka | Cash credit | 0 | family | 0 | Centre d'Etude et de Development Agricole Cambodgien | | ✓ |
| Social | | | | | | | | |
| 140107 | Spueu Ka | Poor pupils enrollment support | 0 | person | 0 | Department of Education Youth and Sports | | ✓ |
| 140107 | Spueu Ka | Nutrition support | 0 | person | 0 | Department of Education Youth and Sports | | ✓ |
| 140107 | Spueu Ka | | 0 | person | 0 | Department of Rural Development | | □ |
| 140107 | Spueu Ka | | 0 | person | 0 | Veteran International of Cambodia | | □ |
| 140107 | Spueu Ka | | 0 | person | 0 | Veteran International of Cambodia | | □ |
| 140107 | Spueu Ka | | 0 | person | 0 | Veteran International of Cambodia | | □ |
| 140107 | Spueu Ka | | 0 | person | 0 | Veteran International of Cambodia | | □ |
| 140107 | Spueu Ka | Kindergarten class, community program | 4 | place | 0 | Department of Women | | □ |
| 140107 | Spueu Ka | | 0 | person | 0 | Veteran International of Cambodia | | □ |
| 140107 | Spueu Ka | Children immunization provision | 0 | time | 0 | Department of Health | | ✓ |
| 140107 | Spueu Ka | Antenatal care service accessibility improvement | 0 | time | 0 | Department of Health | | ✓ |
| 140107 | Spueu Ka | Maternal health education | 0 | time | 0 | Department of Health | | ✓ |

District Data Book 2009: Development Plans and Projects

| Commune GIS | Commune | Temporary Agreements | | | | Supporter | Funding Source | Listed in CIP before DIW |
|-----------------------------|----------|---|----------|----------|--------------------|---|----------------|--------------------------|
| | | Project Name | Quantity | Unit | Est.Cost (K.Riels) | | | |
| 140107 | Spueu Ka | | 0 | person | 0 | Veteran International of Cambodia | | <input type="checkbox"/> |
| 140107 | Spueu Ka | HIV/AIDS awareness education | 0 | time | 0 | Women Organization Modern for Economy & Norsing | | ✓ |
| 140107 | Spueu Ka | Motivating pupil's parents for school enrollment | 0 | time | 0 | Department of Education Youth and Sports | | ✓ |
| NREM | | | | | | | | |
| 140107 | Spueu Ka | Tree plantation project | 0 | Tree | 0 | Department of Environment | | ✓ |
| 140107 | Spueu Ka | Biogas cooking project | 0 | set | 0 | Department of Environment | PIF | ✓ |
| 140107 | Spueu Ka | Fish habitat/fish species protection/conservation | 0 | Head | 0 | Department of Environment | | ✓ |
| Administration and Security | | | | | | | | |
| 140107 | Spueu Ka | | 0 | training | 0 | Department of Women | | <input type="checkbox"/> |
| Gender | | | | | | | | |
| 140107 | Spueu Ka | Sexual violence/harassment protection law dissemination | 0 | time | 0 | Department of Social and Veteran Affairs and Youth Rehabilitation | | ✓ |
| 140107 | Spueu Ka | Protection network for women and children dissemination | 0 | time | 0 | Department of Social and Veteran Affairs and Youth Rehabilitation | | ✓ |
| 140107 | Spueu Ka | Law against trafficking dissemination | 0 | time | 0 | Department of Social and Veteran Affairs and Youth Rehabilitation | | ✓ |

| Commune GIS | Commune | Temporary Agreements | | | | Supporter | Funding Source | Listed in CIP before DIW |
|-------------|----------|---|----------|------|--------------------|---|----------------|--------------------------|
| | | Project Name | Quantity | Unit | Est.Cost (K.Riels) | | | |
| 140107 | Spueu Ka | Children protection mechanism strengthening | 0 | time | 0 | Department of Social and Veteran Affairs and Youth Rehabilitation | | ✓ |
| 140107 | Spueu Ka | Vulnerable children protection activation | 0 | time | 0 | Department of Social and Veteran Affairs and Youth Rehabilitation | | ✓ |

8.2.8 Temporary Agreements for 2009 as per DIW 2008 for Commune: Spueu Kha

| Commune GIS | Commune | Temporary Agreements | | | | Supporter | Funding Source | Listed in CIP befor DIW |
|-------------|-----------|----------------------------|----------|----------|--------------------|--|----------------|--------------------------|
| | | Project Name | Quantity | Unit | Est.Cost (K.Riels) | | | |
| Economic | | | | | | | | |
| 140108 | Spueu Kha | Cash credit | 0 | person | 0 | Credit PRASAC | | <input type="checkbox"/> |
| 140108 | Spueu Kha | Animal raising training | 0 | training | 0 | Department of Agriculture Forestry and Fisheries | | ✓ |
| 140108 | Spueu Kha | Rice seed request | 0 | T | 0 | Department of Agriculture Forestry and Fisheries | | ✓ |
| 140108 | Spueu Kha | | 0 | person | 0 | Department of Women | | <input type="checkbox"/> |
| 140108 | Spueu Kha | Vegetable growing training | 2 | training | 0 | CARE International in Cambodia | | ✓ |
| 140108 | Spueu Kha | Vegetable growing training | 8 | person | 0 | Centre d'Etude et de Development Agricole Cambodgien | | ✓ |
| 140108 | Spueu | | 0 | person | 0 | CBIRD | | <input type="checkbox"/> |

District Data Book 2009: Development Plans and Projects

| Commune GIS | Commune | Temporary Agreements | | | | Supporter | Funding Source | Listed in CIP before DIW |
|-------------|-----------|-------------------------------------|----------|----------|--------------------|--|----------------|--------------------------|
| | | Project Name | Quantity | Unit | Est.Cost (K.Riels) | | | |
| | Kha | | | | | | | |
| 140108 | Spueu Kha | Vegetable growing training | 0 | training | 0 | Department of Agriculture Forestry and Fisheries | | ✓ |
| 140108 | Spueu Kha | Rice cultivation technique training | 0 | training | 0 | Department of Agriculture Forestry and Fisheries | | ✓ |
| 140108 | Spueu Kha | | 2400 | Kg | 6048 | CARE International in Cambodia | | □ |
| 140108 | Spueu Kha | | 120 | family | 1440 | CARE International in Cambodia | | □ |
| 140108 | Spueu Kha | | 4 | Team | 4800 | CARE International in Cambodia | | □ |
| 140108 | Spueu Kha | | 12 | person | 0 | CARE International in Cambodia | | □ |
| 140108 | Spueu Kha | | 120 | Pond | 3840 | CARE International in Cambodia | | □ |
| 140108 | Spueu Kha | | 2 | training | 0 | CARE International in Cambodia | | □ |
| 140108 | Spueu Kha | | 6 | village | 0 | Centre d'Etude et de Development Agricole Cambodgien | | □ |
| 140108 | Spueu Kha | Animal raising training | 8 | person | 0 | Centre d'Etude et de Development Agricole Cambodgien | | ✓ |
| 140108 | Spueu Kha | Cash credit | 712 | person | 468500 | AmReth (EMT) | | □ |
| Social | | | | | | | | |

District Data Book 2009: Development Plans and Projects

| Commune GIS | Commune | Temporary Agreements | | | | Supporter | Funding Source | Listed in CIP before DIW |
|-------------|-----------|--|----------|----------|--------------------|---|----------------|--------------------------|
| | | Project Name | Quantity | Unit | Est.Cost (K.Riels) | | | |
| 140108 | Spueu Kha | | 1 | training | 0 | CARE International in Cambodia | | <input type="checkbox"/> |
| 140108 | Spueu Kha | Disaster management training | 1 | training | 0 | CARE International in Cambodia | | <input type="checkbox"/> |
| 140108 | Spueu Kha | | 1 | training | 0 | CARE International in Cambodia | | <input type="checkbox"/> |
| 140108 | Spueu Kha | | 0 | person | 0 | Veteran International of Cambodia | | <input type="checkbox"/> |
| 140108 | Spueu Kha | Kid center creation/support | 0 | place | 0 | Department of Women | | ✓ |
| 140108 | Spueu Kha | HIV/AIDS program, victim assistance | 0 | time | 0 | Women Organization Modern for Economy & Norsing | | <input type="checkbox"/> |
| 140108 | Spueu Kha | Children immunization provision | 0 | time | 0 | Department of Health | | ✓ |
| 140108 | Spueu Kha | Antenatal care service accessibility improvement | 0 | time | 0 | Department of Health | | ✓ |
| 140108 | Spueu Kha | TBA training | 0 | training | 0 | Department of Health | | ✓ |
| 140108 | Spueu Kha | | 0 | person | 0 | Veteran International of Cambodia | | <input type="checkbox"/> |
| 140108 | Spueu Kha | School materials support to poor pupils | 0 | person | 0 | Department of Education Youth and Sports | | ✓ |
| 140108 | Spueu Kha | | 0 | person | 0 | Veteran International of Cambodia | | <input type="checkbox"/> |
| 140108 | Spueu Kha | Education for all dissemination | 0 | time | 0 | Department of Education Youth and Sports | | ✓ |

District Data Book 2009: Development Plans and Projects

| Commune GIS | Commune | Temporary Agreements | | | | Supporter | Funding Source | Listed in CIP before DIW |
|------------------------------------|-----------|---|----------|-----------|--------------------|--|----------------|--------------------------|
| | | Project Name | Quantity | Unit | Est.Cost (K.Riels) | | | |
| 140108 | Spueu Kha | | 0 | person | 0 | Veteran International of Cambodia | | <input type="checkbox"/> |
| 140108 | Spueu Kha | | 0 | person | 0 | Veteran International of Cambodia | | <input type="checkbox"/> |
| 140108 | Spueu Kha | | 0 | person | 0 | Department of Rural Development | | <input type="checkbox"/> |
| 140108 | Spueu Kha | | 3 | schools | 0 | Department of Education Youth and Sports | | <input type="checkbox"/> |
| 140108 | Spueu Kha | | 210 | Container | 8400 | CARE International in Cambodia | | <input type="checkbox"/> |
| 140108 | Spueu Kha | | 0 | person | 0 | Veteran International of Cambodia | | <input type="checkbox"/> |
| NREM | | | | | | | | |
| 140108 | Spueu Kha | Tree planting promotion/dissemination | 0 | time | 0 | Department of Environment | PIF | ✓ |
| 140108 | Spueu Kha | Fish habitat/fish species protection/conservation | 0 | Head | 0 | Department of Environment | | ✓ |
| 140108 | Spueu Kha | Tree plantation project | 0 | Tree | 0 | Department of Environment | | ✓ |
| Administration and Security | | | | | | | | |
| 140108 | Spueu Kha | | 4 | Team | 5600 | CARE International in Cambodia | | <input type="checkbox"/> |
| 140108 | Spueu Kha | Management training | 1 | training | 0 | CARE International in Cambodia | | <input type="checkbox"/> |
| 140108 | Spueu Kha | | 1 | training | 0 | CARE International in Cambodia | | <input type="checkbox"/> |

District Data Book 2009: Development Plans and Projects

| Commune GIS | Commune | Temporary Agreements | | | | Supporter | Funding Source | Listed in CIP before DIW |
|-------------|-----------|---|----------|----------|--------------------|---|----------------|--------------------------|
| | | Project Name | Quantity | Unit | Est.Cost (K.Riels) | | | |
| 140108 | Spueu Kha | Village fund creation/strengthening | 0 | person | 0 | CARE International in Cambodia | | ✓ |
| 140108 | Spueu Kha | Administration and commune law training | 1 | training | 0 | CARE International in Cambodia | | ✓ |
| 140108 | Spueu Kha | Commune study tour | 3 | person | 0 | CARE International in Cambodia | | ✓ |
| 140108 | Spueu Kha | | 0 | training | 0 | Department of Women | | □ |
| 140108 | Spueu Kha | | 0 | training | 0 | Department of Women | | □ |
| Gender | | | | | | | | |
| 140108 | Spueu Kha | Children protection mechanism strengthening | 0 | time | 0 | Department of Social and Veteran Affairs and Youth Rehabilitation | | ✓ |
| 140108 | Spueu Kha | Sexual violence/harassment protection law dissemination | 0 | time | 0 | Department of Social and Veteran Affairs and Youth Rehabilitation | | ✓ |
| 140108 | Spueu Kha | Protection network for women and children dissemination | 0 | time | 0 | Department of Social and Veteran Affairs and Youth Rehabilitation | | ✓ |
| 140108 | Spueu Kha | Law against trafficking dissemination | 0 | time | 0 | Department of Social and Veteran Affairs and Youth Rehabilitation | | ✓ |

8.2.9 Temporary Agreements for 2009 as per DIW 2008 for Commune: Theay

| Commune GIS | Commune | Temporary Agreements | | | | Supporter | Funding Source | Listed in CIP befor DIW |
|-------------|---------|---|----------|----------|--------------------|--|----------------|-------------------------|
| | | Project Name | Quantity | Unit | Est.Cost (K.Riels) | | | |
| | | | | | | | | |
| Economic | | | | | | | | |
| 140109 | Theay | Fish fingerling request | 18 | person | 0 | Centre d'Etude et de Development Agricole Cambodgien | | ✓ |
| 140109 | Theay | | 0 | person | 0 | Department of Women | | ☐ |
| 140109 | Theay | Soil improvement techniques training | 0 | training | 0 | Department of Agriculture Forestry and Fisheries | | ✓ |
| 140109 | Theay | Chemical and pesticide application training | 0 | training | 0 | Department of Agriculture Forestry and Fisheries | | ✓ |
| 140109 | Theay | Rice cultivation technique training | 0 | training | 0 | Department of Agriculture Forestry and Fisheries | | ✓ |
| 140109 | Theay | Fish fingerling request | 0 | Head | 0 | Department of Agriculture Forestry and Fisheries | | ✓ |
| 140109 | Theay | Cash credit | 0 | person | 0 | CBIRD | | ✓ |
| 140109 | Theay | Cash credit | 0 | person | 0 | Centre d'Etude et de Development Agricole Cambodgien | | ✓ |
| 140109 | Theay | Cash credit | 0 | person | 0 | Credit PRASAC | | ✓ |
| 140109 | Theay | | 2 | Team | 0 | Chet Thor | | ☐ |
| 140109 | Theay | | 2 | Head | 2400 | Chet Thor | | ☐ |
| 140109 | Theay | | 1 | training | 100 | Chet Thor | | ☐ |
| 140109 | Theay | | 1 | training | 100 | Chet Thor | | ☐ |
| 140109 | Theay | | 1 | training | 0 | Chet Thor | | ☐ |
| 140109 | Theay | Village veterinary training | 1 | time | 0 | Chet Thor | | ✓ |
| 140109 | Theay | Animal vaccination request | 1 | time | 0 | Chet Thor | | ✓ |

District Data Book 2009: Development Plans and Projects

| Commune GIS | Commune | Temporary Agreements | | | | Supporter | Funding Source | Listed in CIP before DIW |
|-------------|---------|---|----------|----------|--------------------|---|----------------|--------------------------|
| | | Project Name | Quantity | Unit | Est.Cost (K.Riels) | | | |
| 140109 | Theay | Cash credit | 151 | person | 140340 | AmReth (EMT) | | ✓ |
| Social | | | | | | | | |
| 140109 | Theay | Food/meal provision to school children | 5 | schools | 0 | Department of Education Youth and Sports | | ✓ |
| 140109 | Theay | Nutrition support | 0 | person | 0 | Department of Education Youth and Sports | | ✓ |
| 140109 | Theay | HIV/AIDS program, victim assistance | 0 | time | 0 | Women Organization Modern for Economy & Norsing | | □ |
| 140109 | Theay | | 0 | person | 0 | Veteran International of Cambodia | | □ |
| 140109 | Theay | | 0 | person | 0 | Veteran International of Cambodia | | □ |
| 140109 | Theay | | 0 | person | 0 | Veteran International of Cambodia | | □ |
| 140109 | Theay | | 0 | person | 0 | Veteran International of Cambodia | | □ |
| 140109 | Theay | | 0 | person | 0 | Veteran International of Cambodia | | □ |
| 140109 | Theay | Scholarship provision to poor pupils | 0 | schools | 0 | Department of Education Youth and Sports | | ✓ |
| 140109 | Theay | Kid center nurse training | 0 | training | 0 | Department of Women | | ✓ |
| 140109 | Theay | Kindergarten class, community program | 5 | place | 0 | Department of Women | | □ |
| 140109 | Theay | Food/materials support to disabled family | 0 | person | 0 | Veteran International of Cambodia | | ✓ |
| 140109 | Theay | | 18 | village | 0 | Department of Rural Development | | □ |

District Data Book 2009: Development Plans and Projects

| Commune GIS | Commune | Temporary Agreements | | | | Supporter | Funding Source | Listed in CIP before DIW |
|------------------------------------|---------|--|----------|----------|--------------------|---|----------------|--------------------------|
| | | Project Name | Quantity | Unit | Est.Cost (K.Riels) | | | |
| 140109 | Theay | Education for all dissemination | 0 | time | 0 | Department of Education Youth and Sports | | ✓ |
| 140109 | Theay | Motivating pupil's parents for school enrollment | 0 | time | 0 | Department of Education Youth and Sports | | ✓ |
| NREM | | | | | | | | |
| 140109 | Theay | Waste management education | 0 | time | 0 | Department of Environment | | ✓ |
| 140109 | Theay | Environmental awareness and law education | 0 | time | 0 | Department of Environment | PIF | ✓ |
| 140109 | Theay | Education on importance of the forests | 0 | time | 0 | Department of Environment | | ✓ |
| 140109 | Theay | Sewage culvert system construction/rehabilitation | 0 | m | 0 | Department of Environment | | ✓ |
| Administration and Security | | | | | | | | |
| 140109 | Theay | | 0 | training | 0 | Department of Women | | □ |
| Gender | | | | | | | | |
| 140109 | Theay | Child protection network formation/strengthening | 0 | time | 0 | Department of Social and Veteran Affairs and Youth Rehabilitation | | ✓ |
| 140109 | Theay | CCWCs strengthening/activation | 0 | time | 0 | Department of Women | | ✓ |
| 140109 | Theay | Law against trafficking dissemination | 0 | time | 0 | Department of Social and Veteran Affairs and Youth Rehabilitation | | ✓ |
| 140109 | Theay | Trafficking of women/children control activity strengthening | 0 | time | 0 | Department of Social and Veteran Affairs and Youth Rehabilitation | | ✓ |

Source: CDPD, District Level Detail TA resulting from DIW

8.3 Outputs, estimated and actual costs of C/S Fund Projects between 2005 and 2008, by Commune

| Commune | Project Type | Budget Year | Output | | Quantity | Unit | Unit Cost MR | |
|--------------|-----------------|-------------|-------------------------------|---------------------|----------|-------|--------------|--------|
| | | | Description | Type | | | Estimate | Actual |
| Boeng Preah | Rural Transport | 2005 | Width restriction posts | New | 3 | Place | 2.14 | 83.43 |
| Boeng Preah | Rural Transport | 2005 | Gravel road | New | 8.15 | Km | 87.59 | 83.43 |
| Boeng Preah | Rural Transport | 2006 | Earth road | Repair | 2.2 | Km | 56.16 | 60.99 |
| Boeng Preah | Rural Transport | 2006 | Gravel road | New | 3.65 | Km | 1.36 | 60.99 |
| Boeng Preah | Rural Transport | 2006 | Single pipe culvert | New | 4 | Place | 2.10 | 60.99 |
| Boeng Preah | Rural Transport | 2006 | Gravel road | Routine maintenance | 4.5 | Km | 1.68 | 60.99 |
| Boeng Preah | Rural Transport | 2007 | Single pipe culvert | New | 1 | Place | 3.07 | 39.69 |
| Boeng Preah | Rural Transport | 2007 | Gravel road | Repair | 3.83 | Km | 46.71 | 39.69 |
| Boeng Preah | Rural Transport | 2007 | Earth road | Routine maintenance | 10.34 | Km | 4.34 | 39.69 |
| Boeng Preah | Rural Transport | 2008 | Gravel road | Routine maintenance | 3.83 | Km | 3.47 | 61.53 |
| Boeng Preah | Rural Transport | 2008 | Gravel road | New | 2.28 | Km | 47.62 | 61.53 |
| Boeng Preah | Rural Transport | 2008 | Single pipe culvert | New | 6 | Place | 9.10 | 61.53 |
| Cheung Phnum | Irrigation | 2005 | Earth dam | Repair | 0.925 | Km | 24.40 | 31.00 |
| Cheung Phnum | Irrigation | 2005 | Single pipe culvert | New | 1 | Place | 1.26 | 31.00 |
| Cheung Phnum | Irrigation | 2005 | Single pipe Culvert with gate | New | 1 | Place | 3.62 | 31.00 |
| Cheung Phnum | Irrigation | 2005 | Width restriction posts | New | 2 | Place | 1.43 | 31.00 |
| Cheung Phnum | Irrigation | 2005 | Earth road | Routine maintenance | 5.1 | Km | 2.77 | 31.00 |
| Cheung Phnum | Irrigation | 2006 | Canal | Repair | 3.7 | Km | 57.80 | 54.91 |
| Cheung Phnum | Rural Transport | 2006 | Gravel road | Routine maintenance | 5.713 | Km | 12.92 | 15.92 |
| Cheung Phnum | Rural Transport | 2007 | Gravel road | Routine maintenance | 4.5 | Km | 3.40 | 45.24 |
| Cheung Phnum | Rural Transport | 2007 | Gravel road | Repair | 5.857 | Km | 42.30 | 45.24 |
| Cheung Phnum | Rural Transport | 2008 | Gravel road | New | 1 | Km | 7.81 | 26.22 |

District Data Book 2009: Development Plans and Projects

| Commune | Project Type | Budget Year | Output | | Quantity | Unit | Unit Cost MR | |
|--------------|-----------------|-------------|-------------------------------|---------------------|----------|-------|--------------|--------|
| | | | Description | Type | | | Estimate | Actual |
| Cheung Phnum | Rural Transport | 2008 | Gravel road | Routine maintenance | 7.9 | Km | 10.96 | 26.22 |
| Cheung Phnum | Rural Transport | 2008 | Single pipe culvert | New | 6 | Place | 9.13 | 26.22 |
| Chheu Kach | Rural Transport | 2005 | Single pipe culvert | New | 6 | Place | 10.39 | 34.90 |
| Chheu Kach | Rural Transport | 2005 | Gravel road | Upgrade | 2.7655 | Km | 19.29 | 34.90 |
| Chheu Kach | Rural Transport | 2005 | Width restriction posts | New | 2 | Place | 1.43 | 34.90 |
| Chheu Kach | Rural Transport | 2006 | Gravel road | Upgrade | 6.8 | Km | 26.46 | 54.60 |
| Chheu Kach | Rural Transport | 2006 | Double pipe culvert | New | 1 | Place | 2.53 | 54.60 |
| Chheu Kach | Rural Transport | 2006 | Earth road | Routine maintenance | 4.8 | Km | 12.77 | 54.60 |
| Chheu Kach | Rural Transport | 2007 | Gravel road | Repair | 0.8 | Km | 25.78 | 26.78 |
| Chheu Kach | Rural Transport | 2007 | Single pipe culvert | New | 2 | Place | 2.50 | 26.78 |
| Chheu Kach | Rural Transport | 2007 | Gravel road | Routine maintenance | 6.55 | Km | 18.25 | 26.78 |
| Chheu Kach | Rural Transport | 2008 | Gravel road | Routine maintenance | 5.35 | Km | 7.04 | 51.83 |
| Chheu Kach | Rural Transport | 2008 | Single pipe culvert | New | 3 | Place | 5.93 | 51.83 |
| Chheu Kach | Rural Transport | 2008 | Gravel road | New | 1.6 | Km | 12.55 | 51.83 |
| Chheu Kach | Rural Transport | 2008 | Double pipe culvert | New | 1 | Place | 3.06 | 51.83 |
| Chheu Kach | Rural Transport | 2008 | Earth road | Repair | 0.75 | Km | 23.76 | 51.83 |
| Reaks Chey | Irrigation | 2005 | Canal | Repair | 1.643 | Km | 58.67 | 60.09 |
| Reaks Chey | Irrigation | 2005 | Width restriction posts | New | 2 | Place | 1.43 | 60.09 |
| Reaks Chey | Irrigation | 2006 | Double pipe culvert with gate | New | 1 | Place | 7.81 | 57.50 |
| Reaks Chey | Rural Transport | 2006 | Gravel road | Routine maintenance | 2 | Km | 3.31 | 15.50 |
| Reaks Chey | Rural Transport | 2006 | Single pipe culvert | New | 12 | Place | 12.74 | 15.50 |
| Reaks Chey | Irrigation | 2006 | Canal | Repair | 1.07 | Km | 49.11 | 57.50 |
| Reaks Chey | Rural Transport | 2007 | Earth road | Repair | 1.31 | Km | 26.26 | 26.72 |
| Reaks Chey | Rural Transport | 2007 | Gravel road | Repair | 3.7 | Km | 49.31 | 32.45 |

District Data Book 2009: Development Plans and Projects

| Commune | Project Type | Budget Year | Output | | Quantity | Unit | Unit Cost MR | |
|--------------|-----------------|-------------|-------------------------|---------------------|----------|-------|--------------|--------|
| | | | Description | Type | | | Estimate | Actual |
| Reaks Chey | Rural Transport | 2007 | Gravel road | Routine maintenance | 2.5 | Km | 7.14 | 32.45 |
| Reaks Chey | Rural Transport | 2008 | Single pipe culvert | New | 1 | Place | 1.52 | 41.25 |
| Reaks Chey | Rural Transport | 2008 | Gravel road | Routine maintenance | 1.65 | Km | 2.40 | 41.25 |
| Reaks Chey | Rural Transport | 2008 | Earth road | Repair | 2.02 | Km | 37.33 | 41.25 |
| Roung Damrei | Irrigation | 2005 | Earth road | Routine maintenance | 2.732 | Km | 2.77 | 77.38 |
| Roung Damrei | Irrigation | 2005 | Canal | Repair | 3.55 | Km | 76.34 | 77.38 |
| Roung Damrei | Irrigation | 2005 | Width restriction posts | New | 2 | Place | 1.43 | 77.38 |
| Roung Damrei | Irrigation | 2005 | Single pipe culvert | Repair | 1 | Place | 2.67 | 77.38 |
| Roung Damrei | Rural Transport | 2006 | Gravel road | Routine maintenance | 3.5 | Km | 3.79 | 15.25 |
| Roung Damrei | Rural Transport | 2006 | Single pipe culvert | New | 9 | Place | 12.27 | 15.25 |
| Roung Damrei | Irrigation | 2006 | Canal | Repair | 0.476 | Km | 22.82 | 23.80 |
| Roung Damrei | Rural Transport | 2007 | Single pipe culvert | New | 1 | Place | 3.07 | 26.90 |
| Roung Damrei | Rural Transport | 2007 | Gravel road | Repair | 2.3 | Km | 24.95 | 26.90 |
| Roung Damrei | Rural Transport | 2007 | Gravel road | Routine maintenance | 3.7 | Km | 13.93 | 26.90 |
| Roung Damrei | Irrigation | 2008 | Canal | Repair | 0.611 | Km | 53.22 | 48.88 |
| Roung Damrei | Rural Transport | 2008 | Gravel road | Routine maintenance | 2.2 | Km | 2.04 | 2.04 |
| Sdau Kaong | Rural Transport | 2005 | Width restriction posts | New | 3 | Place | 2.14 | 70.53 |
| Sdau Kaong | Rural Transport | 2005 | Gravel road | Upgrade | 7.4084 | Km | 71.88 | 70.53 |
| Sdau Kaong | Rural Transport | 2006 | Single pipe culvert | Repair | 7 | Place | 3.21 | 16.33 |
| Sdau Kaong | Irrigation | 2006 | Canal | Repair | 1.85 | Km | 44.59 | 42.36 |
| Sdau Kaong | Rural Transport | 2006 | Single pipe culvert | New | 3 | Place | 3.11 | 16.33 |
| Sdau Kaong | Rural Transport | 2006 | Earth road | Routine maintenance | 11.3 | Km | 9.09 | 16.33 |
| Sdau Kaong | Rural Transport | 2007 | Earth road | Routine maintenance | 1.1 | Km | 3.17 | 40.47 |

District Data Book 2009: Development Plans and Projects

| Commune | Project Type | Budget Year | Output | | Quantity | Unit | Unit Cost MR | |
|------------|-----------------|-------------|-----------------------------|---------------------|----------|-------------|--------------|--------|
| | | | Description | Type | | | Estimate | Actual |
| Sdau Kaong | Rural Transport | 2007 | Gravel road | Repair | 3.377 | Km | 48.49 | 40.47 |
| Sdau Kaong | Rural Transport | 2007 | Single pipe culvert | New | 7 | Place | 8.75 | 40.47 |
| Sdau Kaong | Rural Transport | 2008 | Single pipe culvert | New | 3 | Place | 5.37 | 64.19 |
| Sdau Kaong | Rural Transport | 2008 | Earth road | Routine maintenance | 4.5 | Km | 12.31 | 64.19 |
| Sdau Kaong | Rural Transport | 2008 | Gravel road | New | 5.05 | Km | 21.22 | 64.19 |
| Spueu Ka | Irrigation | 2005 | Width restriction posts | New | 2 | Place | 1.43 | 59.00 |
| Spueu Ka | Irrigation | 2005 | Canal | Repair | 2.893 | Km | 62.02 | 59.00 |
| Spueu Ka | Rural Transport | 2006 | Earth road | Repair | 2.939 | Km | 65.23 | 76.40 |
| Spueu Ka | Rural Transport | 2006 | Earth road | Routine maintenance | 2 | Km | 8.91 | 76.40 |
| Spueu Ka | Rural Transport | 2007 | Gravel road | Repair | 3.95 | Km | 51.72 | 66.30 |
| Spueu Ka | Rural Transport | 2007 | Gravel road | Routine maintenance | 4.939 | Km | 5.86 | 66.30 |
| Spueu Ka | Rural Transport | 2007 | Single pipe culvert | New | 9 | Place | 9.32 | 66.30 |
| Spueu Ka | Rural Transport | 2008 | Single pipe culvert | New | 2 | Place | 1.52 | 43.00 |
| Spueu Ka | Rural Transport | 2008 | Earth road | Repair | 2.15 | Km | 39.67 | 43.00 |
| Spueu Ka | Rural Transport | 2008 | Earth road | Routine maintenance | 3 | Km | 1.41 | 43.00 |
| Spueu Kha | Irrigation | 2005 | Width restriction posts | New | 4 | Place | 2.85 | 62.41 |
| Spueu Kha | Irrigation | 2005 | Canal | Repair | 4.0845 | Km | 59.56 | 62.41 |
| Spueu Kha | Education | 2007 | Brick school with tile roof | New | 3 | School room | 60.24 | 57.96 |
| Spueu Kha | Education | 2007 | School furniture | New | 3 | School room | 4.12 | 57.96 |
| Spueu Kha | Rural Transport | 2008 | Single pipe culvert | New | 1 | Place | 4.23 | 48.29 |
| Spueu Kha | Rural Transport | 2008 | Earth road | Routine maintenance | 1.7 | Km | 2.34 | 48.29 |
| Spueu Kha | Rural Transport | 2008 | Gravel road | New | 4.59 | Km | 30.95 | 48.29 |
| Theay | Rural Transport | 2005 | Gravel road | New | 3.173 | Km | 33.84 | 34.32 |

| Commune | Project Type | Budget Year | Output | | Quantity | Unit | Unit Cost MR | |
|---------|-----------------|-------------|-------------------------|---------------------|----------|-------|--------------|--------|
| | | | Description | Type | | | Estimate | Actual |
| Theay | Rural Transport | 2005 | Width restriction posts | New | 5 | Place | 3.56 | 34.32 |
| Theay | Irrigation | 2005 | Concrete canal | New | 2.00E-02 | Km | 10.36 | 27.00 |
| Theay | Irrigation | 2005 | Canal | Repair | 1.35 | Km | 19.13 | 27.00 |
| Theay | Irrigation | 2006 | Canal | Repair | 0.35 | Km | 11.32 | 10.75 |
| Theay | Rural Transport | 2006 | Earth road | Repair | 1.85 | Km | 48.73 | 51.55 |
| Theay | Rural Transport | 2006 | Earth road | Routine maintenance | 4.05 | Km | 5.55 | 51.55 |
| Theay | Rural Transport | 2007 | Gravel road | New | 0.9 | Km | 16.23 | 28.18 |
| Theay | Rural Transport | 2007 | Gravel road | Repair | 1.4 | Km | 25.25 | 28.18 |
| Theay | Rural Transport | 2007 | Gravel road | Routine maintenance | 9.7 | Km | 4.12 | 28.18 |
| Theay | Rural Transport | 2008 | Single pipe culvert | New | 1 | Place | 1.80 | 59.32 |
| Theay | Rural Transport | 2008 | Earth road | Repair | 3.18 | Km | 52.68 | 59.32 |
| Theay | Rural Transport | 2008 | Gravel road | Routine maintenance | 6.7 | Km | 4.82 | 59.32 |

Source: PID

8.4 Total Expenditure on C/S Fund Projects by sector and commune between 2005 and 2008

| Sector | Total Cost in Million Riels | | | | | | | | |
|-----------------|-----------------------------|--------------|------------|------------|--------------|------------|----------|-----------|--------|
| | Boeng Preah | Cheung Phnum | Chheu Kach | Reaks Chey | Roung Damrei | Sdau Kaong | Spueu Ka | Spueu Kha | Theay |
| Education | | | | | | | | 57.96 | |
| Irrigation | | 85.91 | | 117.59 | 150.06 | 42.36 | 59.00 | 62.41 | 37.75 |
| Rural Transport | 245.64 | 87.38 | 168.10 | 115.92 | 44.20 | 191.52 | 185.70 | 48.29 | 173.37 |

Source: PID

8.5 Actual 2009 C/S Fund projects by Commune

| Commune | Project Type | Project Output | | Quantity | Unit | Fund Source (Riels) | | |
|--------------|-----------------|-----------------------------------|---------------------|----------|-------|---------------------|------------|--------------------|
| | | Description | Type | | | Total | C/S | Local Contribution |
| Boeng Preah | Rural Transport | Sand Road | New | 0.75 | km | 62,058,200 | 59,738,200 | 320,000 |
| Boeng Preah | Rural Transport | Sand Road | New | 0.5 | km | 62,058,200 | 59,738,200 | 320,000 |
| Boeng Preah | Rural Transport | Single pipe culvert 0.6m diameter | New | 2 | Place | 62,058,200 | 59,738,200 | 320,000 |
| Boeng Preah | Rural Transport | Sand Road | Routine maintenance | 0.75 | km | 62,058,200 | 59,738,200 | 320,000 |
| Boeng Preah | Rural Transport | Sand Road | Routine maintenance | 0.5 | km | 62,058,200 | 59,738,200 | 320,000 |
| Boeng Preah | Rural Transport | Sand Road | Routine maintenance | 0.7 | km | 62,058,200 | 59,738,200 | 320,000 |
| Cheung Phnum | Rural Transport | Earth road | Repair | 1.2 | km | 54,409,100 | 51,909,100 | 500,000 |
| Cheung Phnum | Rural Transport | Single pipe culvert 0.8m diameter | New | 2 | Place | 54,409,100 | 51,909,100 | 500,000 |
| Cheung Phnum | Rural Transport | Sand Road | New | 1.2 | km | 54,409,100 | 51,909,100 | 500,000 |
| Cheung Phnum | Rural Transport | Sand Road | Routine maintenance | 0.9 | km | 54,409,100 | 51,909,100 | 500,000 |
| Cheung Phnum | Rural Transport | Sand Road | Routine maintenance | 1 | km | 54,409,100 | 51,909,100 | 500,000 |
| Cheung Phnum | Rural Transport | Sand Road | Routine maintenance | 1.35 | km | 54,409,100 | 51,909,100 | 500,000 |
| Cheung Phnum | Rural Transport | Sand Road | Routine maintenance | 1.25 | km | 54,409,100 | 51,909,100 | 500,000 |
| Chheu Kach | Rural Transport | Earth road | Repair | 1.5 | km | 77,314,133 | 74,814,133 | 500,000 |
| Chheu Kach | Rural Transport | Earth road | Repair | 0.1 | km | 77,314,133 | 74,814,133 | 500,000 |
| Chheu Kach | Rural Transport | Sand Road | Routine maintenance | 1.2 | km | 77,314,133 | 74,814,133 | 500,000 |
| Chheu Kach | Rural Transport | Sand Road | Routine maintenance | 0.8 | km | 77,314,133 | 74,814,133 | 500,000 |
| Chheu Kach | Rural Transport | Single pipe culvert 0.6m diameter | New | 3 | Place | 77,314,133 | 74,814,133 | 500,000 |
| Reaks Chey | Rural Transport | Earth road | Repair | 1.255 | km | 50,242,900 | 47,842,900 | 400,000 |
| Reaks Chey | Rural Transport | Single pipe culvert 0.6m diameter | New | 1 | Place | 50,242,900 | 47,842,900 | 400,000 |
| Reaks Chey | Rural Transport | Single pipe culvert 0.6m diameter | New | 1 | Place | 50,242,900 | 47,842,900 | 400,000 |
| Reaks Chey | Rural Transport | Single pipe culvert 0.6m diameter | New | 1 | Place | 50,242,900 | 47,842,900 | 400,000 |
| Reaks Chey | Rural Transport | Single pipe culvert 0.6m diameter | New | 1 | Place | 50,242,900 | 47,842,900 | 400,000 |
| Reaks Chey | Rural Transport | Sand Road | New | 0.4 | km | 50,242,900 | 47,842,900 | 400,000 |
| Reaks Chey | Rural Transport | Sand Road | Routine maintenance | 0.5 | km | 50,242,900 | 47,842,900 | 400,000 |
| Reaks Chey | Rural Transport | Sand Road | Routine maintenance | 0.7 | km | 50,242,900 | 47,842,900 | 400,000 |
| Reaks Chey | Rural Transport | Sand Road | Routine maintenance | 0.8 | km | 50,242,900 | 47,842,900 | 400,000 |
| Roung Damrei | Rural Transport | Earth road | Repair | 0.5 | km | 53,792,500 | 53,592,500 | 200,000 |
| Roung Damrei | Rural Transport | Earth road | Repair | 1.35 | km | 53,792,500 | 53,592,500 | 200,000 |

District Data Book 2009: Development Plans and Projects

| Commune | Project Type | Project Output | | Quantity | Unit | Fund Source (Riels) | | |
|--------------|-----------------|---|---------------------|----------|-------|---------------------|------------|--------------------|
| | | Description | Type | | | Total | C/S | Local Contribution |
| Roung Damrei | Rural Transport | Single pipe culvert 0.6m diameter | New | 1 | Place | 53,792,500 | 53,592,500 | 200,000 |
| Sdau Kaong | Rural Transport | Earth road | Repair | 1.1 | km | 53,818,999 | 51,218,999 | 600,000 |
| Sdau Kaong | Rural Transport | Single pipe culvert 0.8m diameter | New | 1 | Place | 53,818,999 | 51,218,999 | 600,000 |
| Sdau Kaong | Rural Transport | Single pipe culvert 0.6m diameter | New | 3 | Place | 53,818,999 | 51,218,999 | 600,000 |
| Sdau Kaong | Rural Transport | Sand Road | Routine maintenance | 2 | km | 53,818,999 | 51,218,999 | 600,000 |
| Spueu Ka | Rural Transport | Earth road | Repair | 0.55 | km | 52,900,300 | 50,500,300 | 400,000 |
| Spueu Ka | Rural Transport | Sand Road | Upgrade | 2.2 | km | 52,900,300 | 50,500,300 | 400,000 |
| Spueu Ka | Rural Transport | Sand Road | Routine maintenance | 2 | km | 52,900,300 | 50,500,300 | 400,000 |
| Spueu Ka | Rural Transport | Sand Road | Routine maintenance | 0.5 | km | 52,900,300 | 50,500,300 | 400,000 |
| Spueu Kha | Rural Transport | Sand Road | Upgrade | 2 | km | 50,456,719 | 48,156,719 | 300,000 |
| Spueu Kha | Rural Transport | Sand Road | Routine maintenance | 1.3 | km | 50,456,719 | 48,156,719 | 300,000 |
| Spueu Kha | Education | Brick school 3 rooms with tile roof, concrete floor | Upgrade | 1 | Place | 50,456,719 | 50,456,719 | - |
| Theay | Rural Transport | Sand Road | Upgrade | 0.32 | km | 55,688,000 | 55,288,000 | 400,000 |
| Theay | Rural Transport | Sand Road | Upgrade | 0.9 | km | 55,688,000 | 55,288,000 | 400,000 |
| Theay | Rural Transport | Sand Road | Upgrade | 0.8 | km | 55,688,000 | 55,288,000 | 400,000 |
| Theay | Rural Transport | Sand Road | Upgrade | 0.45 | km | 55,688,000 | 55,288,000 | 400,000 |
| Theay | Rural Transport | Sand Road | Upgrade | 0.73 | km | 55,688,000 | 55,288,000 | 400,000 |
| Theay | Rural Transport | Single pipe culvert 0.6m diameter | New | 1 | Place | 55,688,000 | 55,288,000 | 400,000 |
| Theay | Rural Transport | Single pipe culvert 0.6m diameter | New | 1 | Place | 55,688,000 | 55,288,000 | 400,000 |
| Theay | Rural Transport | Single pipe culvert 0.6m diameter | New | 1 | Place | 55,688,000 | 55,288,000 | 400,000 |

Source: PID

9 District level Projects from 2006 to 2009

District Initiative Projects (DIPs) are funded by Danida, DFID and PSDD (UNDP, DFID and SIDA).

Funding for 2006-2008

Between 2006 and 2008 there were 14 provinces funded by PSDD and 10 by Danida and DFID. The list of provinces and who funded these is below

Danida and DFID funded DIPs:

| | | | | |
|--------------|--------------|-----------|---------------|-----------|
| Kampong Cham | Kampong Speu | Koh Kong | Kratie | Monduliri |
| Pursat | Ratanakiri | Siem Reap | Sihanoukville | Kep |

PSDD funded DIPs:

| | | | | |
|------------------|------------|-----------------|--------------|--------------|
| Banteay Meanchey | Battambang | Kampong Chhnang | Kandal | Phnom Penh |
| Prey Veng | Svay Rieng | Takeo | Kampong Thom | Preah Vihear |
| Stung Treng | Kampot | Oddar Meanchey | Pailin | |

Funding for 2009

In 2009 there was a change to the number of provinces funded by the two streams. Danida and DFID were still funding the same 10 provinces they had been funding the previous three years, but two more provinces were added *Kampong Thom and Kampot*. Now PSDD funds 12 provinces and Danida and DFID fund 12.

9.1 District Initiative Infrastructure Projects from 2006 to 2009

9.1.1 District Initiative Infrastructure Projects for 2006 to 2008

No District Initiative Infrastructure Projects were implemented in this district for 2006-2008

9.1.2 District Initiative Infrastructure Projects in 2009

No District Initiative Infrastructure Projects have been implemented in this district for 2009

9.2 District Initiative Service Projects from 2006 to 2009

9.2.1 District Initiative Service Projects for 2006 to 2008

No District Initiative Service Projects were implemented in this district for 2006-2008

9.2.2 District Initiative Service Projects in 2009

No District Initiative Service Projects have been implemented in this district for 2009

9.3 Inter Commune Council Projects in 2008 and 2009

9.3.1 ICC Projects in 2008

| Districts | Project Location | Beneficiary Commune/ Sangkat | Outputs | Project Size | Unit | Contract Cost | Fund Sources | |
|---------------------------|--------------------------------|--------------------------------|---------------------------------|--------------|-------|---------------|--------------|-----------|
| | | | | | | | ICC Fund | Community |
| Ba Phnum | Chheu Kach, Choeung Phnom | Chheu Kach, Choeung Phnom | Kampong Thnal canal restoration | 900 | Metre | \$29,580.00 | \$29,530.00 | \$50.00 |
| | | | Culvert with adjustable gate | 1 | Unit | | | |
| Total for Ba Phnum | | | | | | \$29,580.00 | \$29,530.00 | \$50.00 |
| Kampong Trabaek | Cheang Dek, Thkov, Peam Muntea | Cheang Dek, Thkov, Peam Muntea | Prek Bot canal restoration | 4,024 | Metre | \$24,144.00 | \$24,104.00 | \$40.00 |
| Total for Kampong Trabaek | | | | | | \$24,144.00 | \$24,104.00 | \$40.00 |
| Me Sang | Angkor Sa, Prey Rumdeng | Angkor Sa, Prey Rumdeng | Earth road with sand cover | 3,980 | Metre | \$30,052.00 | \$29,852.00 | \$200.00 |
| | | | Road culvert construction | 2 | Unit | | | |
| Total for Me Sang | | | | | | \$30,052.00 | \$29,852.00 | \$200.00 |
| Peam Chor | Koh Rumchek, Svay Phluoh | Koh Rumchek, Svay Phluoh | Earth road with sand cover | | Metre | | | |
| Total for Peam Chor | | | | | | \$0.00 | \$0.00 | \$0.00 |
| Prey Veng | Damrey Puon, Samraong | Damrey Puon, Samraong | Earth road with sand cover | 5,600 | Metre | \$29,904.00 | \$29,804.00 | \$100.00 |
| Total for Prey Veng | | | | | | \$29,904.00 | \$29,804.00 | \$100.00 |
| Sithor Kandal | Prey Daemthning | Prey | School building construction | 3 | | \$29,904.00 | \$29,804.00 | \$100.00 |

| | | | | | | | | |
|-------------------------|--|---|------------------|---|----------|--------------|--------------|----------|
| | | Daemthning, Prey Toting, Poti, Russey Sanh, Rumlech, Ampil Krao | School furniture | 1 | Lump-sum | | | |
| Total for Sithor Kandal | | | | | | \$29,904.00 | \$29,804.00 | \$100.00 |
| Total for Prey Veng | | | | | | \$143,584.00 | \$143,094.00 | \$490.00 |

9.3.2 ICC Projects in 2009

| Districts | Project Location | Beneficiary Commune/ Sangkat | Outputs | Project Size | Unit | Contract Cost | Fund Sources | |
|--------------------------------|---|---|--|--------------|-------|---------------|--------------|-----------|
| | | | | | | | ICC Fund | Community |
| Ba Phnum-Svay Anthor | Theay, Tuek Thla | Theay, Tuek Thla | Earth road upgrade with sand cover | 7,850 | Meter | \$24,976.57 | \$24,924.57 | \$50.00 |
| Total for Ba Phnom-Svay Anthor | | | | | | \$24,976.57 | \$24,924.57 | \$50.00 |
| Ba Phnum - Kampong Trabek | Sdao Kaung, Kansom Oak | Sdao Kaung, Kansom Oak | Earth road upgrade with sand cover | 5,250 | Meter | \$12,005.00 | \$11,905.00 | \$100.00 |
| Total for Kampong Trabek | | | | | | \$12,005.00 | \$11,905.00 | \$100.00 |
| Me Sang | Chiphoch, Prey Khnes, | Chiphoch, Prey Khnes, | Earth road upgrade with sand cover | 5,200 | Meter | \$20,120.00 | \$19,970.00 | \$150.00 |
| | | | Single Culvert | 3 | Place | | | |
| | | | Single Culvert | 1 | place | | | |
| | Prey Khnes, Tuek Thla | Preykhnes, Tuek Thla | Earth road upgrade with sand cover | 5,503 | Meter | \$19,999.67 | \$19,849.67 | \$150.00 |
| | | | Single Culvert | 3 | place | | | |
| | | | Single culvert repair | 1 | place | | | |
| | | | Single culvert repair | 2 | place | | | |
| Total for Me Sang | | | | | | \$40,119.67 | \$39,819.67 | \$300.00 |
| Peam Chor | Konpong Prasat, Russey Srok, Koh Sampov | Konpong Prasat, Russey Srok, Koh Sampov | Bidding process not complete and contract not yet signed | | | | | |
| Total for Peam Chor | | | | | | \$0.00 | \$0.00 | \$0.00 |

District Data Book 2009: Development Plans and Projects

| | | | | | | | | |
|--------------------------------|-------------------------|---|--|---|------|---------------------|---------------------|-----------------|
| Prey Veng | Chrey | Chrey, Pean Rong, Chea Klang, Angkor Tret | School building construction | 4 | Room | \$29,200.00 | \$29,100.00 | \$100.00 |
| | | | School furniture | 4 | Room | | | |
| Total for Prey Veng | | | | | | \$29,200.00 | \$29,100.00 | \$100.00 |
| Sithor Kandal | Russey Sanh, Ampil Krao | Russey Sanh, Ampil Krao | Project bidding process not complete and contract not yet signed | | | | | |
| Total for Sithor Kandal | | | | | | \$0.00 | \$0.00 | \$0.00 |
| Total for Prey Veng | | | | | | \$106,301.24 | \$105,749.24 | \$550.00 |

Source: ICC project, Ministry of Interior (DoLA), -UNDP project for Local Governance – DDLG

9.4 Other Projects in 2008 and 2009

9.4.1 RPRP

9.4.1.1 RPRP Projects from 2006 to 2008

| Commune | Budget Year | Output | Quantity | Unit | Expenditure by year in Riels | | | |
|--------------|-------------|-----------------------------------|----------|-------|------------------------------|-----------|-----------|-----------|
| | | | | | 2006 | 2007 | 2008 | 2009 |
| Boeng Preah | 2006 | Gravel road (New) | 3.65 | Km | 11,008,200 | 0 | 0 | 0 |
| | | Single pipe culvert (New) | 4 | Place | | | | |
| | | Gravel road (Routine maintenance) | 4.5 | Km | | | | |
| | | Earth road (Repair) | 2.2 | Km | | | | |
| | 2007 | Earth road (Routine maintenance) | 10.34 | Km | 0 | 0 | 2,000,000 | 0 |
| | | Gravel road (Repair) | 3.83 | Km | | | | |
| | | Single pipe culvert (New) | 1 | Place | | | | |
| | 2008 | Gravel road (Routine maintenance) | 3.83 | Km | 0 | 0 | 0 | 0 |
| | | Single pipe culvert (New) | 6 | Place | | | | |
| Cheung Phnum | | Gravel road (New) | 2.28 | Km | | | | |
| | 2006 | Canal (Repair) | 3.7 | Km | 14,357,000 | 0 | 0 | 0 |
| | 2006 | Gravel road (Routine maintenance) | 5.713 | Km | 4,959,100 | 7,336,900 | 0 | 0 |
| | 2007 | Gravel road (Routine maintenance) | 4.5 | Km | 0 | 0 | 2,030,800 | 8,549,000 |
| | | Gravel road (Repair) | 5.857 | Km | | | | |
| | 2008 | Gravel road (New) | 1 | Km | 0 | 0 | 0 | 2,000,000 |

District Data Book 2009: Development Plans and Projects

| | | | | | Expenditure by year in Riels | | | |
|--------------|------|-------------------------------------|-------|-------|------------------------------|------------|------------|-----------|
| | | | | | | | | |
| Chheu Kach | 2006 | Single pipe culvert (New) | 6 | Place | 20,000,000 | 0 | 0 | 0 |
| | | Gravel road (Routine maintenance) | 7.9 | Km | | | | |
| | | Double pipe culvert (New) | 1 | Place | | | | |
| | | Earth road (Routine maintenance) | 4.8 | Km | | | | |
| | 2007 | Gravel road (Upgrade) | 6.8 | Km | 0 | 0 | 17,703,500 | 4,855,000 |
| | | Gravel road (Repair) | 0.8 | Km | | | | |
| | | Single pipe culvert (New) | 2 | Place | | | | |
| | | Gravel road (Routine maintenance) | 6.55 | Km | | | | |
| | 2008 | Earth road (Repair) | 0.75 | Km | 0 | 0 | 0 | 0 |
| | | Double pipe culvert (New) | 1 | Place | | | | |
| | | Gravel road (New) | 1.6 | Km | | | | |
| | | Single pipe culvert (New) | 3 | Place | | | | |
| | | Gravel road (Routine maintenance) | 5.35 | Km | | | | |
| Reaks Chey | 2006 | Gravel road (Routine maintenance) | 2 | Km | 12,400,000 | 2,830,040 | 0 | 0 |
| | | Single pipe culvert (New) | 12 | Place | | | | |
| | 2006 | Canal (Repair) | 1.07 | Km | 20,589,800 | 0 | 0 | 0 |
| | | Double pipe culvert with gate (New) | 1 | Place | | | | |
| | 2007 | Gravel road (Routine maintenance) | 2.5 | Km | 0 | 0 | 17,909,200 | 6,090,700 |
| | | Gravel road (Repair) | 3.7 | Km | | | | |
| | 2008 | Earth road (Repair) | 2.02 | Km | 0 | 0 | 0 | 0 |
| | | Single pipe culvert (New) | 1 | Place | | | | |
| | | Gravel road (Routine maintenance) | 1.65 | Km | | | | |
| Roung Damrei | 2007 | Gravel road (Routine maintenance) | 3.7 | Km | 0 | 0 | 2,459,700 | 0 |
| | | Gravel road (Repair) | 2.3 | Km | | | | |
| | | Single pipe culvert (New) | 1 | Place | | | | |
| | 2008 | Gravel road (Routine maintenance) | 2.2 | Km | | | | |
| Sdau Kaong | 2006 | Earth road (Routine maintenance) | 11.3 | Km | 13,065,600 | 1,356,400 | 0 | 0 |
| | | Single pipe culvert (New) | 3 | Place | | | | |
| | | Single pipe culvert (Repair) | 7 | Place | | | | |
| | 2006 | Canal (Repair) | 1.85 | Km | 10,840,000 | 0 | 0 | 0 |
| | 2007 | Earth road (Routine maintenance) | 1.1 | Km | 0 | 10,712,300 | 7,294,000 | 0 |
| | | Gravel road (Repair) | 3.377 | Km | | | | |

District Data Book 2009: Development Plans and Projects

| | | | | | Expenditure by year in Riels | | | |
|-----------|------|-----------------------------------|-------|-------------|------------------------------|-----------|-----------|------------|
| | | | | | | | | |
| | 2008 | Single pipe culvert (New) | 7 | Place | | | | |
| | | Single pipe culvert (New) | 3 | Place | | | | |
| | | Earth road (Routine maintenance) | 4.5 | Km | | | | |
| | | Gravel road (New) | 5.05 | Km | | | | |
| Spueu Ka | 2006 | Earth road (Routine maintenance) | 2 | Km | 30,561,000 | 4,577,000 | 0 | 0 |
| | | Earth road (Repair) | 2.939 | Km | | | | |
| | 2007 | Gravel road (Repair) | 3.95 | Km | | | | |
| | | Gravel road (Routine maintenance) | 4.939 | Km | 0 | 0 | 0 | 13,604,100 |
| | | Single pipe culvert (New) | 9 | Place | | | | |
| | 2008 | Single pipe culvert (New) | 2 | Place | | | | |
| | | Earth road (Repair) | 2.15 | Km | 0 | 0 | 0 | 0 |
| | | Earth road (Routine maintenance) | 3 | Km | | | | |
| Spueu Kha | 2007 | School furniture (New) | 3 | School room | 0 | 0 | 2,000,000 | 0 |
| | | Brick school with tile roof (New) | 3 | School room | | | | |
| | 2008 | Single pipe culvert (New) | 1 | Place | | | | |
| | | Earth road (Routine maintenance) | 1.7 | Km | 0 | 0 | 0 | 2,000,000 |
| | | Gravel road (New) | 4.59 | Km | | | | |
| Theay | 2006 | Earth road (Routine maintenance) | 4.05 | Km | 20,621,500 | 3,034,900 | 0 | 0 |
| | | Earth road (Repair) | 1.85 | Km | | | | |
| | 2007 | Gravel road (Routine maintenance) | 9.7 | Km | | | | |
| | | Gravel road (New) | 0.9 | Km | 0 | 0 | 0 | 0 |
| | | Gravel road (Repair) | 1.4 | Km | | | | |
| | 2008 | Gravel road (Routine maintenance) | 6.7 | Km | | | | |
| | | Single pipe culvert (New) | 1 | Place | 0 | 0 | 0 | 0 |
| | | Earth road (Repair) | 3.18 | Km | | | | |

9.4.1.2 RPRP Projects in 2009

| Commune | Output | Quantity | Unit | Budget (Riels) | Contract Date |
|--------------|----------------------------------|----------|------|----------------|---------------|
| Cheung Phnum | Earth road (Routine maintenance) | 2 | Km | 2,000,000 | |
| Chheu Kach | Earth road (Routine maintenance) | 2 | Km | 2,000,000 | |

| Commune | Output | Quantity | Unit | Budget (Riels) | Contract Date |
|--------------|----------------------------------|----------|------|----------------|---------------|
| Reaks Chey | Earth road (Routine maintenance) | 2 | Km | 2,000,000 | |
| Roung Damrei | Earth road (Routine maintenance) | 2 | Km | 2,000,000 | |
| Sdau Kaong | Earth road (Routine maintenance) | 2 | Km | 2,000,000 | |
| Spueu Ka | Earth road (Routine maintenance) | 2 | Km | 2,000,000 | |
| Spueu Kha | Earth road (Routine maintenance) | 2 | Km | 2,000,000 | |
| Theay | Earth road (Routine maintenance) | 2 | Km | 2,000,000 | |

9.4.2 Seth Korma

9.4.2.1 Seth Koma 2007

| District | # Comm. | # Village | CCWC Operational cost | Events (# decided by commune) | CPS | | | | Total |
|--------------------|-----------|------------|-----------------------------|----------------------------------|------------|---------------------|---------------------|-----------------------------|-----------------|
| | | | | | # teacher | Budget for teachers | # of CPS shelter | Total cost (\$/ shelter) | |
| Ba Phnum | 9 | 108 | \$2,885 | \$1,620 | 49 | \$3,308 | 4 | \$3,607 | \$11,420 |
| Kampong Trabaek | 13 | 122 | \$3,603 | \$2,340 | 48 | \$3,240 | 3 | \$2,705 | \$11,888 |
| Kanhchriech | 8 | 99 | \$2,684 | \$1,440 | 52 | \$3,510 | 3 | \$2,705 | \$10,339 |
| Preah Sdach | 11 | 145 | \$3,429 | \$1,980 | 12 | \$810 | 0 | \$0 | \$6,219 |
| Prey Veng | 11 | 138 | \$2,149 | \$990 | 0 | \$0 | 0 | \$0 | \$3,139 |
| Me Sang | 8 | 118 | \$1,704 | \$720 | 0 | \$0 | 0 | \$0 | \$2,424 |
| Grand Total | 60 | 730 | \$16,455 | \$9,090 | 161 | \$10,868 | 10 | \$9,017 | \$45,429 |

Source: UNICEF

9.4.2.2 Seth Koma 2008

There are no Seth Korma projects being implemented in this district or province at this time.

9.4.2.3 Seth Koma 2009

| Description | | Baphnom | Kg. Trabek | Kanh Chreach | Preah Sdach | Prey Veng | Mesang | Kamchay Mea | Peam Chor | Kg. Leav | Pea Raing | Peam Ro | Sithor Kandal | Total |
|--|--|----------|------------|--------------|-------------|-----------|---------|-------------|-----------|----------|-----------|---------|---------------|----------|
| # Communes | | 9 | 13 | 8 | 11 | 11 | 8 | 8 | 10 | 8 | 11 | 8 | 11 | 116 |
| # Vilages | | 108 | 122 | 99 | 145 | 138 | 118 | 116 | 50 | 44 | 84 | 40 | 60 | 1124 |
| CCWC Ope. Costs | Admin Costs | \$1,728 | \$2,326 | \$1,559 | \$2,177 | \$2,142 | \$1,647 | \$1,701 | \$1,575 | \$1,276 | \$1,872 | \$1,256 | \$1,752 | \$21,011 |
| | Support CCWC forum | \$378 | \$546 | \$0 | \$462 | \$462 | \$336 | \$0 | \$0 | \$0 | \$0 | \$0 | \$0 | \$2,184 |
| CPS | Support monthly allowance CPS teachers | \$2,903 | \$2,700 | \$3,443 | \$1,485 | \$338 | \$0 | \$0 | \$0 | \$0 | \$0 | \$0 | \$0 | \$10,868 |
| | M& E | \$1,584 | \$1,440 | \$1,836 | \$792 | \$180 | \$0 | \$0 | \$0 | \$0 | \$0 | \$0 | \$0 | \$5,832 |
| | Pre-school building | \$0 | \$0 | \$1,500 | \$2,500 | \$1,000 | \$0 | \$0 | \$0 | \$0 | \$0 | \$0 | \$0 | \$5,000 |
| PE | | \$360 | \$540 | \$900 | \$180 | \$0 | \$0 | \$0 | \$0 | \$0 | \$0 | \$0 | \$0 | \$1,980 |
| BR | | \$648 | \$936 | \$576 | \$792 | \$792 | \$576 | \$576 | \$720 | \$576 | \$792 | \$576 | \$792 | \$8,352 |
| Joint Outreach Activities | | \$648 | \$936 | \$576 | \$792 | \$792 | \$576 | \$576 | \$720 | \$576 | \$792 | \$576 | \$792 | \$8,352 |
| Referrals for pregnant women and sick children | | \$800 | \$200 | \$200 | \$200 | \$400 | \$200 | \$400 | \$0 | \$0 | \$200 | \$0 | \$200 | \$2,800 |
| Discretionary fund | | \$1,000 | \$0 | \$0 | \$0 | \$500 | \$0 | \$500 | \$0 | \$0 | \$0 | \$0 | \$0 | \$2,000 |
| Village Mapping | | \$1,200 | \$0 | \$0 | \$0 | \$650 | \$0 | \$500 | \$0 | \$0 | \$0 | \$0 | \$0 | \$2,350 |
| Community Lead | Montly meeting | \$0 | \$0 | \$0 | \$4,302 | \$6,066 | \$2,372 | \$0 | \$981 | \$0 | \$0 | \$0 | \$0 | \$13,721 |
| Total Sanitation (CLTS) | M&E of CLTS | \$0 | \$0 | \$0 | \$1,008 | \$1,449 | \$630 | \$0 | \$252 | \$0 | \$0 | \$0 | \$0 | \$3,339 |
| | ODF | \$0 | \$0 | \$0 | \$1,800 | \$3,100 | \$0 | \$0 | \$600 | \$0 | \$0 | \$0 | \$0 | \$5,500 |
| Total | | \$11,213 | \$9,624 | \$10,590 | \$16,490 | \$17,871 | \$6,337 | \$4,253 | \$4,848 | \$2,428 | \$3,656 | \$2,408 | \$3,536 | \$93,252 |

Source: UNICE

SECTION D: SERVICES AND ORGANIZATIONS

10 Infrastructure

10.1 Length of and Expenditure on Roads in 2008, by District

| Roads | PVG | Baphnom | Kam Chaymear | Kampong Trabek | Kanh Chreach | Mesang | Peam Chor |
|---|-----------|---------|--------------|----------------|--------------|--------|-----------|
| Length of paved road in the district | 437 | 0 | 26 | 18 | 73 | 0 | 0 |
| Length of unpaved reads in the district | 1,129 | n/a | 417 | n/a | 0 | 145 | 145 |
| Amount spent on constuction of roads in 2008 (\$) | - | n/a | n/a | n/a | n/a | n/a | n/a |
| Amount spent on repair and rehabilitation of roads in 2008 (\$) | 1,266,755 | 99,416 | 110,082 | 221,065 | 65,354 | 76,928 | 82,059 |

Continue...

| Roads | Peam Ro | Pear Rang | Prah Sdach | Svay Antor | Kampong Leav | Sithor Kandal | Prey Veng |
|---|---------|-----------|------------|------------|--------------|---------------|-----------|
| Length of paved road in the district | 30 | 91 | 21 | 36 | 5 | 137 | n/a |
| Length of unpaved reads in the district | 48 | 0 | 217 | 82 | 58 | 0 | 17 |
| Amount spent on constuction of roads in 2008 (\$) | n/a | n/a | n/a | n/a | n/a | n/a | n/a |
| Amount spent on repair and rehabilitation of roads in 2008 (\$) | 88,009 | 121,003 | 114,267 | 88,293 | 76,778 | 88,205 | 35,295 |

Note 1: Please note that these data are not necessarily complete or correct. The data are derived from government agencies at provincial and district level which used different recording systems, did not always have complete data or were, sometimes, less than willing to share their data.

Note 2: Please be aware that these data are incomplete due to the fact that the amounts for the construction, repair and rehabilitation recorded reflect only funds provided by the government, not the contributions by any other parties.

10.2 Scale of and Expenditure on Irrigation in 2008, by District

| Irrigation | PVG | Baphnom | Kam Chaymear | Kampong Trabek | Kanh Chreach | Mesang | Peam Chor |
|---|------------------------|-----------|--------------|----------------|--------------|--------|-----------|
| Number of irrigation schemes operating in 2008 | 25 schemes + 1658km | 1 | 6 | 3 | 25km | 2 | 6 |
| Total number of hectares under irrigation in dry season 2008 | 45,460 | 5,000 | 576 | 5,000 | 350 | 0 | 14,000 |
| Total funds spent in 2008 on construction of irrigation systems (\$) | 3,637,165 | 2,900,000 | 667,166 | 0 | 0 | 0 | 0 |
| Total funds spent in 2008 on rehabilitation/repair of irrigation systems (\$) | 246,175 | 12,220 | 0 | 9,585 | 0 | 0 | 17,664 |

| | | | | | | | |
|---|-----|-----|-----|-----|-----|-----|-----|
| Total funds spent in 2008 on operation and maintenance (\$) | n/a | n/a | n/a | n/a | n/a | n/a | n/a |
|---|-----|-----|-----|-----|-----|-----|-----|

Continue...

| Irrigation | Peam Ro | Pear Rang | Prah Sdach | Svay Antor | Kampong Leav | Sithor Kandal | Prey Veng |
|---|---------|-----------|------------|------------|--------------|---------------|-----------|
| Number of irrigation schemes operating in 2008 | n/a | 5km | 3 | 99km | 3 | 36km | 1 |
| Total number of hectares under irrigation in dry season 2008 | n/a | 7,264 | 7,500 | 3,982 | 1,229 | 559 | n/a |
| Total funds spent in 2008 on construction of irrigation systems (\$) | 29,999 | 0 | 0 | 0 | 0 | 40,000 | 0 |
| Total funds spent in 2008 on rehabilitation/repair of irrigation systems (\$) | 30,330 | 62,410 | 54,127 | 32,175 | 10,727 | 16,937 | 0 |
| Total funds spent in 2008 on operation and maintenance (\$) | n/a | n/a | n/a | n/a | n/a | n/a | n/a |

Note 1: Please note that these data are not necessarily complete or correct. The data are derived from government agencies at provincial and district level which used different recording systems, did not always have complete data or were, sometimes, less than willing to share their data.

Note 2: Please be aware that the data above are incomplete as these only reflect funds provided by the government, not the contributions by farmers or other parties.

10.3 Power Supply in 2008, by District

| Electricity | PVG | Baphnom | Kam Chaymear | Kampong Trabek | Kanh Chreach | Mesang | Peam Chor |
|---|---------|---------|--------------|----------------|--------------|--------|-----------|
| Total number of electricity connection to households | 5,274 | 270 | 250 | 1,050 | 448 | 200 | 0 |
| Total number of electricity connection to agencies, companies, organization | 18 | 6 | 0 | 10 | n/a | 2 | 0 |
| Total volume in KWh of electricity consumed last in 2008 | 369,600 | n/a | n/a | 360,000 | n/a | 9,600 | 0 |
| total amount collected from users for consumed electricity (\$) | 71,652 | 51,000 | n/a | 12,750 | n/a | 7,200 | 0 |
| Per capita electricity consumption in 2008 in Kwh | 2 | 12 | n/a | | n/a | 4 | 0 |

Continue...

District Data Book 2009: Services and Organizations

| Electricity | PVG | Baphnom | Kam Chaymear | Kampong Trabek | Kanh Chreach | Mesang | Peam Chor |
|---|---------|-----------|--------------|----------------|--------------|---------------|-----------|
| Electricity | Peam Ro | Pear Rang | Prah Sdach | Svay Antor | Kampong Leav | Sithor Kandal | Prey Veng |
| Total number of electricity connection to households | n/a | 1,830 | 78 | 852 | 0 | 296 | n/a |
| Total number of electricity connection to agencies, companies, organization | n/a | n/a | n/a | n/a | 0 | n/a | n/a |
| Total volume in KWh of electricity consumed last in 2008 | n/a | n/a | n/a | n/a | 0 | n/a | n/a |
| total amount collected from users for consumed electricity (\$) | n/a | n/a | 702 | 0 | 0 | 0 | n/a |
| Per capita electricity consumption in 2008 in Kwh | n/a | n/a | 30 | 0 | 0 | 7,000 | n/a |

Note 1: Please note that these data are not necessarily complete or correct. The data are derived from government agencies at provincial and district level which used different recording systems, did not always have complete data or were, sometimes, less than willing to share their data.

Note 2: These data only record electricity provided by electricity companies and does not include homes powered by generators or batteries (for this information see Section B: General Profile, Part 1: General Information; table 1.3.1 and chart 1.3.4).

Note 3: In most provinces electricity is only provided through town-based networks

Note 4: Per capita consumption is calculated by dividing the total volume of electricity produced in 2008 by the number of people living in each district as per the 2008 census (for the provincial data it is calculated against the number of people living in the province)

11 Health Facilities

Please note that the Operational District (health) boundaries are different to the administrative district boundaries. Therefore the data provided here shows the facilities, staff, NGOs etc in each Operational District within the province NOT the administrative district.

Acronyms

| | | | |
|----------------|-------------------------------------|------------------|--|
| Com Cov | Commune Covered | MW2 | Secondary Midwives |
| CPA | Complementary Package of Activities | NU1 | Primary Nurse |
| Dr | Doctor | NU2 | Secondary Nurse |
| FDH | Former District Hospital | OD | Operational District |
| HC | Health Center | Others | Other Staff |
| HC (NB) | Health Center no building | PHD | Provincial Health Department |
| HP | Health Post | Pop 04-05 | Population Covered 2004 or 2005 |
| MA | Medical Assistant | RH | Referral Hospital |
| MPA | Minimum Package of Activities | Vil Cov | Village Covered |
| MW1 | Primary Midwives | VIL-HC | Distance from Village to Health Center |

11.1 Health Facilities in the Province, by Operational District

| Prey Veng | OD | RH | HC | HP |
|----------------|----------|----------|-----------|----------|
| Kamchay Mear | 1 | 1 | 11 | |
| Kampong Trabek | 1 | 1 | 11 | |
| Mesang | 1 | 1 | 10 | |
| Neak Loeung | 1 | 1 | 17 | |
| Pea Reang | 1 | 1 | 15 | |
| Preah Sdach | 1 | 1 | 9 | |
| Prey Veng | 1 | 1 | 17 | |
| Total | 7 | 7 | 90 | 0 |

11.2 Health Facilities and Staff in the province, by Operational District

This table shows health facilities, staff and coverage of health facilities in each operational district.

| No | Facility Name | Type | Class | Dr | Ma | Nu2 | Nu1 | Mw2 | Mw1 | Others | Com Cov | Vil Cov | Pop. 04-05 |
|-----------------------|----------------|--------|-------|----------|----------|-----------|-----------|----------|-----------|----------|-----------|------------|----------------|
| Kamchay Mear | | | | | | | | | | | | | |
| 1 | Cheach | HC | MPA | 0 | 0 | 1 | 3 | 0 | 1 | 0 | 1 | 26 | 11,289 |
| 2 | Don Koeng | HC | MPA | 0 | 1 | 2 | 3 | 1 | 2 | 0 | 2 | 19 | 10,999 |
| 3 | Kanhchriech | FDH | MPA | 1 | 2 | 1 | 5 | 0 | 2 | 5 | 2 | 15 | 12,511 |
| 4 | Kouk Kong | HC | MPA | 0 | 0 | 3 | 3 | 0 | 0 | 1 | 2 | 27 | 11,473 |
| 5 | Krabau | HC | MPA | 0 | 0 | 2 | 1 | 0 | 1 | 1 | 2 | 15 | 10,938 |
| 6 | Kranhung | HC | MPA | 0 | 0 | 1 | 2 | 1 | 1 | 1 | 1 | 19 | 12,473 |
| 7 | Preal | HC | MPA | 0 | 0 | 1 | 4 | 1 | 1 | 0 | 1 | 16 | 10,257 |
| 8 | Seang Khveang | HC | MPA | 0 | 1 | 1 | 2 | 0 | 1 | 0 | 2 | 17 | 12,344 |
| 9 | Smaong Cheung | HC | MPA | 0 | 0 | 1 | 3 | 0 | 2 | 0 | 1 | 13 | 11,393 |
| 10 | Smaong Tboung | HC(NB) | None | 0 | 0 | 0 | 2 | 0 | 1 | 0 | 1 | 20 | 11,775 |
| Total: | | | | 1 | 4 | 13 | 28 | 3 | 12 | 8 | 15 | 187 | 115,452 |
| Kampong Trabek | | | | | | | | | | | | | |
| 1 | Tnaot | HC | MPA | 0 | 0 | 2 | 2 | 0 | 4 | 1 | 3 | 17 | 10,320 |
| 2 | Cham | HC(NB) | None | 0 | 0 | 1 | 1 | 0 | 1 | 0 | 1 | 10 | 11,574 |
| 3 | Cheang Dek | HC(NB) | None | 0 | 0 | 0 | 2 | 0 | 1 | 1 | 1 | 12 | 10,177 |
| 4 | Kampong Trabek | HC | MPA | 0 | 0 | 2 | 3 | 0 | 3 | 0 | 3 | 12 | 11,590 |
| 5 | Kansaom Ak | HC(NB) | None | 0 | 0 | 0 | 3 | 0 | 0 | 0 | 1 | 9 | 10,108 |
| 6 | Kou Khchak | HC | MPA | 0 | 0 | 0 | 2 | 0 | 1 | 0 | 3 | 14 | 11,966 |
| 7 | Peam Montear | HC | MPA | 0 | 0 | 1 | 1 | 0 | 1 | 1 | 1 | 11 | 10,050 |
| 8 | Prasat | HC | MPA | 0 | 2 | 0 | 1 | 1 | 1 | 0 | 1 | 9 | 11,613 |
| 9 | Pratheath | HC(NB) | None | 0 | 0 | 0 | 2 | 0 | 1 | 0 | 2 | 11 | 11,546 |
| 10 | Prey Chhor | HC | MPA | 0 | 0 | 1 | 4 | 0 | 1 | 0 | 2 | 14 | 15,284 |
| 11 | Prey Poun | HC | MPA | 0 | 0 | 1 | 3 | 0 | 2 | 0 | 2 | 15 | 12,103 |
| Total: | | | | 0 | 2 | 8 | 24 | 1 | 16 | 3 | 20 | 134 | 126,331 |
| Mesang | | | | | | | | | | | | | |
| 1 | Thkov | HC | MPA | 0 | 0 | 0 | 2 | 0 | 3 | 0 | 2 | 15 | 13,135 |
| 2 | Angkor Sar | HC(NB) | None | 0 | 0 | 0 | 2 | 0 | 1 | 0 | 1 | 9 | 10,282 |

District Data Book 2009: Services and Organizations

| No | Facility Name | Type | Class | Dr | Ma | Nu2 | Nu1 | Mw2 | Mw1 | Others | Com Cov | Vil Cov | Pop. 04-05 |
|--------------------|------------------|--------|-------|----------|-----------|-----------|-----------|----------|-----------|-----------|-----------|------------|----------------|
| 3 | Boeng Preah | HC | MPA | 0 | 0 | 0 | 2 | 0 | 2 | 1 | 1 | 14 | 13,851 |
| 4 | Chi Phoch | HC | MPA | 0 | 0 | 1 | 4 | 1 | 1 | 0 | 1 | 11 | 12,258 |
| 5 | Chres | HC | MPA | 0 | 0 | 2 | 2 | 0 | 1 | 0 | 1 | 19 | 15,174 |
| 6 | Prey Khnes | HC | MPA | 0 | 0 | 1 | 3 | 0 | 1 | 0 | 1 | 17 | 11,658 |
| 7 | Prey Rumdeng | HC | MPA | 0 | 0 | 1 | 2 | 0 | 1 | 0 | 2 | 11 | 14,302 |
| 8 | Prey Toteung | HC | MPA | 0 | 0 | 1 | 3 | 0 | 1 | 0 | 1 | 12 | 11,028 |
| 9 | Svay Andaung | HC(NB) | None | 0 | 0 | 1 | 1 | 0 | 1 | 0 | 3 | 13 | 9,366 |
| 10 | Svay Chrum | HC | MPA | 0 | 0 | 1 | 3 | 0 | 2 | 0 | 0 | 16 | 12,368 |
| Total: | | | | 0 | 0 | 8 | 24 | 1 | 14 | 1 | 13 | 137 | 123,422 |
| Neak Loeung | | | | | | | | | | | | | |
| 1 | Trapeang Srae | HC | MPA | 0 | 0 | 1 | 2 | 0 | 3 | 0 | 2 | 10 | 11,448 |
| 2 | Ba Baong | HC | MPA | 0 | 1 | 1 | 3 | 2 | 0 | 0 | 2 | 6 | 8,402 |
| 3 | Banlich Prasat | HC(NB) | MPA | 0 | 0 | 1 | 6 | 0 | 2 | 0 | 1 | 6 | 6,521 |
| 4 | Cheung Phnom | FDH | MPA | 1 | 1 | 0 | 5 | 1 | 2 | 2 | 3 | 10 | 11,175 |
| 5 | Kampong Soeng | HC(NB) | None | 0 | 1 | 3 | 0 | 1 | 0 | 0 | 1 | 12 | 12,071 |
| 6 | Lvea | HC(NB) | None | 0 | 0 | 1 | 3 | 0 | 1 | 0 | 1 | 11 | 7,880 |
| 7 | Peam Mean Chey | HC(NB) | None | 0 | 0 | 1 | 4 | 1 | 3 | 0 | 1 | 5 | 6,496 |
| 8 | Peam Ro | FDH | MPA | 2 | 0 | 3 | 8 | 0 | 4 | 2 | 2 | 5 | 7,665 |
| 9 | Preaek Khsay Kha | HC | MPA | 0 | 4 | 1 | 4 | 3 | 2 | 2 | 3 | 8 | 17,490 |
| 10 | Preaek Sambour | HC(NB) | None | 0 | 1 | 0 | 4 | 0 | 1 | 1 | 3 | 9 | 12,185 |
| 11 | Prek Neak Loeung | HC | MPA | 1 | 1 | 0 | 8 | 0 | 2 | 1 | 2 | 6 | 8,857 |
| 12 | Reaks Chey | HC | MPA | 0 | 1 | 1 | 3 | 0 | 1 | 1 | 1 | 11 | 8,090 |
| 13 | Roung Damrei | HC | MPA | 0 | 1 | 2 | 3 | 0 | 2 | 0 | 1 | 12 | 9,276 |
| 14 | Rumchek | HC | MPA | 0 | 0 | 1 | 3 | 0 | 1 | 0 | 1 | 16 | 14,315 |
| 15 | Sdau Kaong | HC | MPA | 0 | 0 | 2 | 4 | 0 | 2 | 0 | 2 | 17 | 10,684 |
| 16 | Speu Ka | HC(NB) | None | 0 | 0 | 0 | 4 | 0 | 2 | 0 | 2 | 12 | 11,143 |
| 17 | Speu Kha | HC(NB) | None | 0 | 0 | 0 | 2 | 0 | 1 | 1 | 2 | 14 | 12,107 |
| Total: | | | | 4 | 11 | 18 | 66 | 8 | 29 | 10 | 30 | 170 | 175,805 |
| Pea Reang | | | | | | | | | | | | | |
| 1 | Svay Phluos | FDH | MPA | 0 | 0 | 1 | 5 | 1 | 9 | 0 | 3 | 6 | 11,503 |
| 2 | Chrey Khmum | HC | MPA | 0 | 0 | 2 | 3 | 0 | 0 | 0 | 2 | 10 | 8,789 |

District Data Book 2009: Services and Organizations

| No | Facility Name | Type | Class | Dr | Ma | Nu2 | Nu1 | Mw2 | Mw1 | Others | Com Cov | Vil Cov | Pop. 04-05 |
|--------------------|--------------------|--------|-------|----------|----------|-----------|-----------|----------|-----------|----------|-----------|------------|----------------|
| 3 | Kampong Popil | HC | MPA | 0 | 1 | 2 | 2 | 1 | 1 | 0 | 1 | 9 | 12,399 |
| 4 | Kampong Prang | HC | MPA | 0 | 0 | 1 | 1 | 0 | 1 | 0 | 2 | 10 | 13,901 |
| 5 | Kampong Russei | HC | MPA | 1 | 0 | 1 | 3 | 0 | 1 | 0 | 2 | 10 | 15,490 |
| 6 | Kanhchom | HC | MPA | 1 | 0 | 0 | 0 | 0 | 1 | 0 | 1 | 9 | 12,012 |
| 7 | Mesa Prachan | HC | MPA | 0 | 1 | 1 | 3 | 0 | 0 | 0 | 2 | 8 | 10,366 |
| 8 | Pnov | HC | MPA | 0 | 0 | 1 | 3 | 0 | 1 | 0 | 2 | 9 | 8,915 |
| 9 | Pou Ti | HC | MPA | 0 | 0 | 4 | 1 | 0 | 2 | 0 | 3 | 13 | 15,412 |
| 10 | Preaek Changkran | FDH | MPA | 2 | 0 | 8 | 6 | 0 | 2 | 0 | 2 | 11 | 13,326 |
| 11 | Prey Daeum Thnoeng | HC | MPA | 1 | 1 | 1 | 3 | 0 | 3 | 0 | 2 | 8 | 12,232 |
| 12 | Prey Pnoeu | HC | MPA | 1 | 1 | 0 | 0 | 0 | 1 | 0 | 1 | 8 | 16,050 |
| 13 | Prey Sralet | HC | MPA | 0 | 0 | 1 | 3 | 1 | 0 | 0 | 1 | 12 | 12,452 |
| 14 | Reab | HC | MPA | 0 | 0 | 1 | 3 | 0 | 1 | 0 | 1 | 7 | 11,915 |
| 15 | Roka | HC | MPA | 0 | 1 | 0 | 2 | 0 | 3 | 0 | 1 | 9 | 14,682 |
| Total: | | | | 6 | 5 | 24 | 38 | 3 | 26 | 0 | 26 | 139 | 189,444 |
| Preah Sdach | | | | | | | | | | | | | |
| 1 | Rumlich | HC | MPA | 0 | 1 | 3 | 1 | 0 | 2 | 0 | 1 | 6 | 7,260 |
| 2 | Angkor Reach | HC | MPA | 0 | 0 | 0 | 4 | 1 | 0 | 0 | 1 | 17 | 11,424 |
| 3 | Banteay Chakrei | HC | MPA | 0 | 0 | 1 | 1 | 0 | 0 | 0 | 1 | 20 | 14,289 |
| 4 | Boeng Daol | HC(NB) | None | 0 | 0 | 0 | 1 | 0 | 0 | 0 | 1 | 11 | 11,218 |
| 5 | Chey Kampok | HC | MPA | 0 | 0 | 1 | 2 | 0 | 1 | 1 | 1 | 12 | 9,834 |
| 6 | Kampong Prasat | HC(NB) | None | 0 | 0 | 0 | 3 | 0 | 0 | 0 | 3 | 16 | 16,068 |
| 7 | Preah Sdach | HC(NB) | None | 0 | 0 | 0 | 2 | 0 | 0 | 0 | 1 | 13 | 12,032 |
| 8 | Reathor | HC | MPA | 0 | 0 | 1 | 2 | 0 | 1 | 0 | 2 | 9 | 11,799 |
| 9 | Russei Srok | HC(NB) | None | 0 | 0 | 0 | 3 | 0 | 0 | 0 | 2 | 13 | 14,389 |
| Total: | | | | 0 | 1 | 6 | 19 | 1 | 4 | 1 | 13 | 117 | 108,313 |
| Prey Veng | | | | | | | | | | | | | |
| 1 | Sena Reach Otdam | HC | MPA | 0 | 0 | 0 | 2 | 0 | 1 | 1 | 1 | 18 | 11,888 |
| 2 | Angkor Tret | HC(NB) | None | 0 | 0 | 1 | 2 | 1 | 1 | 2 | 1 | 13 | 8,964 |
| 3 | Chea Khlang | HC | MPA | 0 | 1 | 2 | 4 | 0 | 1 | 0 | 2 | 11 | 9,777 |
| 4 | Chong Ampil | HC(NB) | None | 0 | 0 | 2 | 3 | 1 | 1 | 0 | 3 | 17 | 15,284 |
| 5 | Chrey | HC | MPA | 0 | 0 | 3 | 2 | 0 | 1 | 1 | 1 | 13 | 10,343 |

| No | Facility Name | Type | Class | Dr | Ma | Nu2 | Nu1 | Mw2 | Mw1 | Others | Com Cov | Vil Cov | Pop. 04-05 |
|------------------|---------------|--------|-------|-----------|-----------|------------|------------|-----------|------------|-----------|------------|-------------|----------------|
| 6 | Damrei Puon | HC(NB) | None | 0 | 0 | 1 | 4 | 2 | 0 | 1 | 1 | 17 | 9,985 |
| 7 | Kampong Leav | HC | MPA | 0 | 3 | 1 | 2 | 2 | 0 | 0 | 2 | 13 | 18,529 |
| 8 | Kdoeng Reay | HC | MPA | 0 | 1 | 2 | 3 | 1 | 0 | 0 | 2 | 16 | 14,421 |
| 9 | Mebonn | HC | MPA | 0 | 2 | 2 | 2 | 0 | 3 | 2 | 2 | 15 | 12,511 |
| 10 | Pean Rong | HC | MPA | 0 | 0 | 2 | 1 | 1 | 1 | 0 | 1 | 21 | 14,446 |
| 11 | Po Rieng | HC(NB) | None | 0 | 0 | 1 | 2 | 0 | 1 | 1 | 1 | 4 | 6,406 |
| 12 | Popoes | HC | MPA | 0 | 1 | 2 | 6 | 0 | 2 | 0 | 2 | 9 | 10,890 |
| 13 | Preaek Chrey | HC(NB) | MPA | 0 | 0 | 0 | 4 | 0 | 1 | 0 | 2 | 12 | 14,105 |
| 14 | Prey Kandieng | HC | MPA | 0 | 0 | 0 | 4 | 1 | 2 | 0 | 2 | 9 | 15,239 |
| 15 | Samraong | HC(NB) | None | 0 | 0 | 0 | 4 | 0 | 1 | 2 | 1 | 14 | 9,411 |
| 16 | Svay Antor | FDH | MPA | 0 | 1 | 4 | 3 | 2 | 2 | 1 | 2 | 16 | 15,468 |
| 17 | Teuk Thla | HC(NB) | None | 0 | 0 | 2 | 2 | 0 | 2 | 0 | 1 | 18 | 9,403 |
| Total: | | | | 0 | 9 | 25 | 50 | 11 | 20 | 11 | 27 | 236 | 207,070 |
| Total All | | | | 11 | 32 | 102 | 249 | 28 | 121 | 34 | 144 | 1120 | ##### |

Source: MEDiCAM – Infrastructure - (http://www.medicam-cambodia.org/hsi/health_system/srch/index.asp?cboLcn=6&cmdSearch=Search&cboCHName=&cboType=)

11.3 Deliveries in 2007 in the Province, by Operational District

| OD | Deliveries | Deliveries at home | | Deliveries | Total deliveries | Total deliveries |
|------------------|-------------|--------------------|--------------|------------|------------------|--------------------------|
| | at HC | By Health Staff | ByTBAs | at RH | by Health Staff | by health staff and TBAs |
| Kamchay Mear | 116 | 625 | 1237 | 20 | 761 | 1998 |
| Kampong Trabek | 32 | 692 | 1874 | 140 | 864 | 2738 |
| Mesang | 206 | 289 | 1882 | 115 | 610 | 2492 |
| Neak Loeung | 222 | 1581 | 1888 | 120 | 1923 | 3811 |
| Peareang | 2559 | 40 | 588 | 36 | 2635 | 3223 |
| Preah Sdach | 852 | 22 | 1523 | 39 | 913 | 2436 |
| Prey Veng | 267 | 1555 | 2249 | 193 | 2015 | 4264 |
| <i>Sub-total</i> | 4254 | 4804 | 11241 | 663 | 9721 | 20962 |

Source: MoH, Annual Statistics 2007

12 Education²

12.1 Schools, Classes, Students, Staff, for for all levels, for 2007/2008 by District

| District | Number of Schools | Disadv. Schools | Number of Classes | Classes in Pagoda | Enrollment | | Repeaters | | Teaching Staff | | Non-Teaching Staff | | Total Staff | |
|-----------------------|-------------------|-----------------|-------------------|-------------------|------------|---------|-----------|--------|----------------|--------|--------------------|--------|-------------|--------|
| | | | | | Total | Girl | Total | Girl | Total | Female | Total | Female | Total | Female |
| Ba Phnom | 70 | 0 | 606 | 5 | 21,282 | 9,870 | 2,080 | 863 | 634 | 240 | 159 | 27 | 793 | 267 |
| Kamchay Mear | 45 | 0 | 479 | 2 | 20,345 | 9,269 | 2,009 | 792 | 306 | 60 | 90 | 12 | 396 | 72 |
| Kampong Leav | 47 | 0 | 426 | 3 | 14,437 | 6,544 | 970 | 400 | 504 | 247 | 248 | 111 | 752 | 358 |
| Kampong Trabek | 72 | 1 | 732 | 3 | 29,892 | 13,742 | 3,079 | 1,401 | 592 | 171 | 173 | 34 | 765 | 205 |
| Kanhchreach | 50 | 0 | 381 | 1 | 14,855 | 6,891 | 1,401 | 615 | 291 | 89 | 97 | 12 | 388 | 101 |
| Mesang | 68 | 0 | 691 | 4 | 27,820 | 12,165 | 2,724 | 1,143 | 463 | 73 | 152 | 8 | 615 | 81 |
| Peam Chor | 46 | 3 | 386 | 8 | 15,856 | 7,338 | 2,140 | 925 | 231 | 41 | 83 | 10 | 314 | 51 |
| Peam Ror | 46 | 1 | 423 | 0 | 15,133 | 7,131 | 1,221 | 492 | 512 | 230 | 134 | 28 | 646 | 258 |
| Pearaing | 80 | 1 | 706 | 11 | 27,076 | 12,525 | 2,811 | 1,138 | 649 | 203 | 173 | 17 | 822 | 220 |
| Preah Sdech | 83 | 2 | 750 | 4 | 29,858 | 13,654 | 4,115 | 1,774 | 491 | 177 | 183 | 21 | 674 | 198 |
| Prey Veng | 65 | 0 | 541 | 7 | 21,496 | 9,911 | 1,367 | 516 | 492 | 155 | 136 | 19 | 628 | 174 |
| Sithor Kandal | 55 | 0 | 382 | 9 | 15,170 | 6,842 | 1,241 | 509 | 335 | 81 | 61 | 3 | 396 | 84 |
| Whole Province | 727 | 8 | 6,503 | 57 | 253,220 | 115,882 | 25,158 | 10,568 | 5,500 | 1,767 | 1,689 | 302 | 7,189 | 2,069 |
| - Urban Area | 47 | 0 | 426 | 3 | 14,437 | 6,544 | 970 | 400 | 504 | 247 | 248 | 111 | 752 | 358 |
| - Rural Area | 680 | 8 | 6,077 | 54 | 238,783 | 109,338 | 24,188 | 10,168 | 4,996 | 1,520 | 1,441 | 191 | 6,437 | 1,711 |

12.2 Characteristics of Schools and School Principals for 2007/2008 by Commune

| Commune | Number of Schools | | | | 2 - Shift | Floating | Schools | Attached | Schools Without | | Characteristics of School Principals (Incharge) | | | |
|--------------|-------------------|---------|---------|-------|-----------|----------|-----------|----------|-----------------|---------|---|--------------|------------|--------|
| | Pre-Sch | Primary | College | Lycee | Schools | Schools | in Pagoda | Pre-Sch | Water Sup. | Latrine | Avg. Age | Avg. Service | U.Sec+ Ed. | Female |
| Boeng Preah | 3 | 5 | 1 | 0 | 6 | 0 | 1 | 3 | 0 | 1 | 54.2 | 27.1 | 0 | 1 |
| Cheung Phnum | 2 | 4 | 0 | 1 | 5 | 0 | 2 | 2 | 2 | 1 | 54.5 | 20.7 | 2 | 1 |
| Chheu Kach | 2 | 5 | 0 | 0 | 5 | 0 | 2 | 2 | 2 | 2 | 53.6 | 24.0 | 0 | 0 |
| Reaks Chey | 1 | 5 | 0 | 1 | 5 | 0 | 3 | 1 | 0 | 1 | 53.8 | 26.6 | 0 | 0 |

² All the data for section 12 comes from the Ministry of Education, Youth and Sport (MoEYS)

| Commune | Number of Schools | | | | 2 - Shift | Floating | Schools | Attached | Schools Without | | Characteristics of School Principals (Incharge) | | | |
|--------------|-------------------|---------|---------|-------|-----------|----------|-----------|----------|-----------------|---------|---|--------------|------------|--------|
| | Pre-Sch | Primary | College | Lycee | Schools | Schools | in Pagoda | Pre-Sch | Water Sup. | Latrine | Avg. Age | Avg. Service | U.Sec+ Ed. | Female |
| Roung Damrei | 1 | 7 | 1 | 0 | 5 | 0 | 4 | 1 | 2 | 3 | 50.6 | 25.7 | 0 | 2 |
| Sdau Kaong | 2 | 5 | 1 | 0 | 4 | 0 | 2 | 2 | 2 | 1 | 51.7 | 23.5 | 2 | 0 |
| Spueu Ka | 4 | 6 | 1 | 0 | 5 | 0 | 3 | 4 | 3 | 4 | 54.9 | 19.8 | 0 | 0 |
| Spueu Kha | 1 | 3 | 1 | 0 | 3 | 0 | 0 | 0 | 1 | 1 | 52.9 | 25.4 | 0 | 0 |
| Theay | 1 | 5 | 1 | 0 | 2 | 0 | 0 | 1 | 0 | 0 | 53.6 | 26.1 | 0 | 1 |

12.3 Enrolment by Level of Education, 2006/2007 by Commune

| Commune | School | Pre school | | Primary School | | Lower Secondary School | | Upper Secondary School | | Enrolment | |
|--------------|--------|------------|--------|----------------|--------|------------------------|--------|------------------------|--------|-----------|--------|
| | | Total | Female | Total | Female | Total | Female | Total | Female | Total | Female |
| Boeng Preah | 9 | 193 | 104 | 2246 | 1058 | 687 | 337 | 0 | 0 | 3126 | 1499 |
| Cheung Phnum | 7 | 64 | 38 | 1244 | 602 | 1518 | 697 | 915 | 327 | 3741 | 1664 |
| Chheu Kach | 7 | 162 | 82 | 1904 | 914 | 0 | 0 | 0 | 0 | 2066 | 996 |
| Reaks Chey | 7 | 77 | 31 | 1940 | 888 | 660 | 325 | 511 | 151 | 3188 | 1395 |
| Roung Damrei | 8 | 28 | 14 | 1513 | 693 | 0 | 0 | 0 | 0 | 1541 | 707 |
| Sdau Kaong | 8 | 44 | 17 | 1909 | 857 | 433 | 174 | 0 | 0 | 2386 | 1048 |
| Spueu Ka | 11 | 100 | 53 | 1816 | 860 | 418 | 174 | 0 | 0 | 2334 | 1087 |
| Spueu Kha | 5 | 60 | 34 | 1333 | 614 | 90 | 35 | 0 | 0 | 1483 | 683 |
| Theay | 7 | 29 | 10 | 1682 | 823 | 499 | 214 | 0 | 0 | 2210 | 1047 |

12.4 Enrolment by Level of Education, 2007/2008 by Commune

| Commune | School | Pre school | | Primary School | | Lower Secondary School | | Upper Secondary School | | Enrolment | |
|--------------|--------|------------|--------|----------------|--------|------------------------|--------|------------------------|--------|-----------|--------|
| | | Total | Female | Total | Female | Total | Female | Total | Female | Total | Female |
| Boeng Preah | 9 | 173 | 92 | 2083 | 1012 | 705 | 356 | 0 | 0 | 2961 | 1460 |
| Cheung Phnum | 7 | 58 | 23 | 1110 | 549 | 1447 | 701 | 974 | 345 | 3589 | 1618 |
| Chheu Kach | 7 | 133 | 64 | 1703 | 811 | 0 | 0 | 0 | 0 | 1836 | 875 |
| Reaks Chey | 7 | 60 | 29 | 1801 | 821 | 687 | 322 | 567 | 183 | 3115 | 1355 |
| Roung Damrei | 9 | 31 | 22 | 1395 | 630 | 73 | 30 | 0 | 0 | 1499 | 682 |
| Sdau Kaong | 8 | 49 | 18 | 1878 | 867 | 490 | 210 | 0 | 0 | 2417 | 1095 |

| Commune | School | Pre school | | Primary School | | Lower Secondary School | | Upper Secondary School | | Enrolment | |
|-----------|--------|------------|--------|----------------|--------|------------------------|--------|------------------------|--------|-----------|--------|
| | | Total | Female | Total | Female | Total | Female | Total | Female | Total | Female |
| Spueu Ka | 11 | 95 | 54 | 1709 | 822 | 425 | 196 | 0 | 0 | 2229 | 1072 |
| Spueu Kha | 5 | 55 | 35 | 1323 | 656 | 109 | 29 | 0 | 0 | 1487 | 720 |
| Theay | 7 | 24 | 11 | 1591 | 728 | 534 | 254 | 0 | 0 | 2149 | 993 |

12.5 Aspects of Enrolment for 2007/2008 by Commune

| Commune | % Repeaters (Total) | | | % Over-age Enrollment (Total) | | | % Repeaters (Girl) | | | % Over-age Enrollment (Girl) | | |
|--------------|---------------------|--------|--------|-------------------------------|--------|--------|--------------------|--------|--------|------------------------------|--------|--------|
| | Primary | L.Sec. | U.Sec. | Primary | L.Sec. | U.Sec. | Primary | L.Sec. | U.Sec. | Primary | L.Sec. | U.Sec. |
| Boeng Preah | 13.7 | 0.6 | 0.0 | 26.6 | 50.2 | 0.0 | 12.1 | 1.1 | 0.0 | 24.9 | 49.4 | 0.0 |
| Cheung Phnum | 10.0 | 0.7 | 2.9 | 30.9 | 43.1 | 46.0 | 6.4 | 0.1 | 2.9 | 30.2 | 36.9 | 36.2 |
| Chheu Kach | 12.4 | 0.0 | 0.0 | 22.3 | 0.0 | 0.0 | 10.1 | 0.0 | 0.0 | 21.5 | 0.0 | 0.0 |
| Reaks Chey | 18.7 | 0.3 | 1.4 | 32.3 | 55.9 | 55.7 | 15.7 | 0.0 | 1.1 | 31.7 | 51.6 | 47.0 |
| Roung Damrei | 13.0 | 0.0 | 0.0 | 24.7 | 13.7 | 0.0 | 11.9 | 0.0 | 0.0 | 24.4 | 16.7 | 0.0 |
| Sdau Kaong | 12.4 | 0.6 | 0.0 | 21.9 | 54.3 | 0.0 | 12.2 | 0.0 | 0.0 | 21.5 | 48.1 | 0.0 |
| Spueu Ka | 14.2 | 1.4 | 0.0 | 25.9 | 57.2 | 0.0 | 11.8 | 1.5 | 0.0 | 24.1 | 47.4 | 0.0 |
| Spueu Kha | 16.8 | 0.0 | 0.0 | 25.7 | 42.2 | 0.0 | 17.2 | 0.0 | 0.0 | 23.6 | 37.9 | 0.0 |
| Theay | 12.4 | 0.0 | 0.0 | 25.0 | 45.9 | 0.0 | 11.5 | 0.0 | 0.0 | 24.0 | 34.3 | 0.0 |

12.6 School Buildings for all schools in the District for 2007/2008, by Commune

| Commune | Total Number of | | Concrete/Brick Structure | | Wooden Structure | | Bamboo Structure | | New Buildings | | Buildings Without Good | | |
|--------------|-----------------|-------|--------------------------|-------|------------------|-------|------------------|-------|---------------|-------------|------------------------|------|------|
| | Buildings | Rooms | Buildings | Rooms | Buildings | Rooms | Buildings | Rooms | Repaired | Constructed | Floor | Roof | Wall |
| Boeng Preah | 17 | 79 | 17 | 79 | 0 | 0 | 0 | 0 | 0 | 2 | 3 | 2 | 2 |
| Cheung Phnum | 22 | 105 | 19 | 94 | 3 | 11 | 0 | 0 | 0 | 1 | 2 | 0 | 5 |
| Chheu Kach | 20 | 66 | 18 | 61 | 2 | 5 | 0 | 0 | 0 | 2 | 2 | 6 | 1 |
| Reaks Chey | 20 | 73 | 19 | 70 | 1 | 3 | 0 | 0 | 0 | 0 | 4 | 0 | 4 |
| Roung Damrei | 14 | 53 | 14 | 53 | 0 | 0 | 0 | 0 | 0 | 2 | 3 | 1 | 3 |
| Sdau Kaong | 16 | 60 | 12 | 49 | 2 | 8 | 2 | 3 | 0 | 1 | 5 | 3 | 4 |
| Spueu Ka | 15 | 73 | 15 | 73 | 0 | 0 | 0 | 0 | 0 | 0 | 0 | 0 | 0 |
| Spueu Kha | 6 | 31 | 6 | 31 | 0 | 0 | 0 | 0 | 0 | 1 | 1 | 0 | 1 |
| Theay | 21 | 72 | 19 | 67 | 2 | 5 | 0 | 0 | 0 | 0 | 4 | 4 | 4 |

12.7 Conditions of Classrooms and Existence of Separate School Office and Library, by Commune

| Commune | Number of Class rooms | Number of Classrooms | | | Classrooms Without Good | | | Number of Furniture needed | | | | Schools with Separate | |
|--------------|-----------------------|----------------------|--------------|-------------|-------------------------|------|------|----------------------------|--------|-------------|---------------|-----------------------|---------|
| | | in Pagoda | New Repaired | New Constr. | Floor | Roof | Wall | Desks | Chairs | Black-board | Teacher Table | Office | Library |
| Boeng Preah | 52 | 0 | 0 | 8 | 1 | 1 | 1 | 0 | 6 | 0 | 6 | 5 | 4 |
| Cheung Phnum | 74 | 1 | 0 | 12 | 8 | 0 | 19 | 0 | 0 | 0 | 33 | 5 | 2 |
| Chheu Kach | 47 | 0 | 0 | 6 | 9 | 16 | 2 | 21 | 0 | 0 | 3 | 3 | 3 |
| Reaks Chey | 59 | 0 | 0 | 0 | 10 | 0 | 10 | 24 | 0 | 2 | 10 | 5 | 2 |
| Roung Damrei | 41 | 0 | 0 | 8 | 12 | 4 | 12 | 50 | 70 | 0 | 5 | 4 | 2 |
| Sdau Kaong | 48 | 1 | 0 | 3 | 13 | 9 | 13 | 260 | 240 | 3 | 13 | 3 | 2 |
| Spueu Ka | 51 | 1 | 0 | 0 | 0 | 0 | 0 | 80 | 80 | 0 | 4 | 7 | 4 |
| Spueu Kha | 23 | 2 | 0 | 3 | 1 | 0 | 2 | 20 | 20 | 0 | 4 | 4 | 0 |
| Theay | 50 | 0 | 0 | 0 | 19 | 14 | 12 | 45 | 42 | 0 | 3 | 6 | 3 |

12.8 Community Participation and Financing across all schools in the District for 2007/2008 by Commune

| Commune | Parent Association | | | | Commu. Teachers | Teaching Monks | PAP Fund (Riel) | | Number of Schools Obtaining Funds from | | | | |
|--------------|--------------------|-----------|-------|--------|-----------------|----------------|-----------------|------------|--|-----------|-------------------|--------|----------|
| | Exists | Held Meet | Total | Female | | | per Student | per School | Sch. Income | Community | Gvt. For building | Abroad | IOs/NGOs |
| Boeng Preah | 8 | 7 | 11 | 0 | 0 | 0 | 9,885 | 4,141,857 | 0 | 3 | 1 | 0 | 0 |
| Cheung Phnum | 5 | 5 | 11 | 2 | 0 | 0 | 16,494 | 12,129,900 | 0 | 0 | 2 | 0 | 0 |
| Chheu Kach | 5 | 5 | 8 | 1 | 0 | 0 | 7,613 | 3,393,500 | 1 | 3 | 2 | 0 | 0 |
| Reaks Chey | 6 | 5 | 10 | 2 | 0 | 0 | 11,897 | 5,287,171 | 0 | 1 | 1 | 0 | 0 |
| Roung Damrei | 6 | 6 | 5 | 1 | 0 | 0 | 11,395 | 2,462,986 | 0 | 2 | 1 | 0 | 0 |
| Sdau Kaong | 7 | 7 | 9 | 1 | 0 | 0 | 12,377 | 4,831,333 | 0 | 1 | 1 | 0 | 0 |
| Spueu Ka | 8 | 8 | 8 | 1 | 0 | 0 | 11,201 | 2,780,389 | 0 | 1 | 1 | 1 | 0 |
| Spueu Kha | 4 | 3 | 8 | 1 | 0 | 0 | 8,190 | 3,673,000 | 0 | 1 | 2 | 1 | 0 |
| Theay | 7 | 7 | 18 | 4 | 0 | 0 | 12,924 | 4,697,917 | 0 | 4 | 1 | 2 | 0 |

12.9 Percentage Student Flow Rates and Graduation by level 2006/2007, by Commune

| Commune | Primary Level (Grades 1-6) | | | Lower Secondary Level (Grades 7-9) | | | Upper Secondary Level (Grades 10-12) | | | Successful Candidates | | |
|--------------|----------------------------|------------|---------|------------------------------------|------------|---------|--------------------------------------|------------|---------|-----------------------|---------|----------|
| | Promotion | Repetition | Dropout | Promotion | Repetition | Dropout | Promotion | Repetition | Dropout | Grade 6 | Grade 9 | Grade 12 |
| Boeng Preah | 82.4 | 12.7 | 4.9 | 74.2 | 0.6 | 25.2 | 0.0 | 0.0 | 0.0 | 333 | 111 | 0 |
| Cheung Phnum | 78.6 | 8.9 | 12.5 | 73.6 | 0.7 | 25.8 | 72.3 | 3.1 | 24.6 | 76 | 274 | 140 |
| Chheu Kach | 83.0 | 11.1 | 5.9 | 0.0 | 0.0 | 0.0 | 0.0 | 0.0 | 0.0 | 300 | 0 | 0 |
| Reaks Chey | 76.5 | 17.3 | 6.2 | 74.2 | 0.3 | 25.5 | 72.8 | 1.6 | 25.6 | 228 | 103 | 57 |
| Roung Damrei | 83.1 | 12.0 | 4.9 | 0.0 | 0.0 | 0.0 | 0.0 | 0.0 | 0.0 | 229 | 0 | 0 |
| Sdau Kaong | 76.0 | 12.2 | 11.8 | 70.0 | 0.7 | 29.3 | 0.0 | 0.0 | 0.0 | 178 | 49 | 0 |
| Spueu Ka | 83.5 | 13.3 | 3.2 | 81.8 | 1.4 | 16.7 | 0.0 | 0.0 | 0.0 | 270 | 89 | 0 |
| Spueu Kha | 77.0 | 16.7 | 6.3 | 68.9 | 0.0 | 31.1 | 0.0 | 0.0 | 0.0 | 126 | 0 | 0 |
| Theay | 82.3 | 11.7 | 6.0 | 82.0 | 0.0 | 18.0 | 0.0 | 0.0 | 0.0 | 211 | 81 | 0 |

13 Staff and Resources at the District

This chapter presents data from the District Information System, collected around the middle of 2009 unless otherwise specified.

13.1 District Councilors elected in 2009

| Name | Sex | Year of Birth | Function | Phone |
|----------------|-----|---------------|----------------------------|--------------|
| រស់ ម៉ីង | M | 1945 | Chairperson of The Council | 012-432 270 |
| កែវ សារីត | M | 1946 | Councillor | 012-325 479 |
| ចាប តន | M | 1949 | Councillor | 016-660 396 |
| ឡុង សារ៉ាន | F | 1965 | Councillor | 012-197 6690 |
| វ៉ាន់ ឆុន | M | 1944 | Councillor | 089-408 263 |
| ដួន សុន | M | 1944 | Councillor | 016-510 054 |
| ឃុន ចាន់សារ៉េន | M | 1952 | Councillor | 016-514 192 |
| ពត អាត | F | 1954 | Councillor | |
| មាស ម៉ែង | M | 1938 | Councillor | 016-814 630 |
| ម៉ុក ខេង | M | 1945 | Councillor | 092-985 583 |
| អ៊ុត ស៊ីផាត | M | 1943 | Councillor | 011-138 143 |
| ម៉ប់ ឆន | M | 1949 | Councillor | 092-513 825 |
| ឡេង លក្ខណា | F | 1983 | Councillor | 092-909 728 |
| ថោង ហ៊ុយ | M | 1954 | Councillor | 016-763 184 |
| ឡេប ហឿង | M | 1947 | Councillor | 017-983 079 |
| ឃួន សារ៉ាត | M | 1966 | Councillor | 092-489 492 |
| កែន កំសាន | M | 1959 | Councillor | 092-753 528 |

13.2 Committees of the Council

Please note at the time of producing the district data books the composition of the committees was not known for all district councils and therefore data were not available for 13.2.1, 13.2.2, 13.2.3.

13.2.1 Technical Facilitation Committee

13.2.2 Women's and Children's Affairs Committee

13.2.3 Procurement Committee

13.3 Board of Governors

| Name | Sex | DoB | Function | Salary Level | Body | Phone |
|------------|-----|-----|--------------------------|--------------|----------------------------|-------------|
| ម៉ៅ អ៊ាង | M | 0 | District Governor | ក.៣.៤ | High Ranking Civil Servant | 012-975 532 |
| ស៊ឹម អឿន | M | 0 | District Deputy Governor | ខ.២.៥ | Medium Civil Servant | 015-504 640 |
| ហ៊ុន វណ្ណៈ | M | 0 | District Deputy Governor | ខ.៣.៧ | Medium Civil Servant | 016-748 154 |
| យឹម ហឿន | M | 0 | District Deputy Governor | ខ.២.៦ | Medium Civil Servant | 012-432 305 |
| ពៅ វណ្ណៈ | M | 0 | District Deputy Governor | 0 | | 016-438 136 |

13.4 Offices under Sala Krong, Sala Srok and Sala Khan

| Office Name | Chief | | Deputy Chief | | No. of Staff | | | | Office Area (m2) | No of vehicle (public or program) | |
|------------------------|-------|---|--------------|---|--------------|---|----------|---|------------------|-----------------------------------|------|
| | | | | | State | | Contract | | | vehicle | moto |
| | M | F | M | F | M | F | M | F | | | |
| District/ Khan Cabinet | 1 | 0 | 0 | 0 | 10 | 0 | 0 | 0 | 108 | 0 | 0 |
| Adminnistration Office | 1 | 0 | 1 | 0 | 4 | 0 | 0 | 0 | 0 | 0 | 0 |
| Economy Office | 1 | 0 | 1 | 0 | 3 | 0 | 0 | 0 | 0 | 0 | 0 |
| Social Affair Office | 1 | 0 | 0 | 0 | 3 | 0 | 0 | 0 | 0 | 0 | 0 |

13.5 Municipality/District/Khan line offices

| Office Name | Chief | | Deputy Chief | | No. of Staff | | | | Office Area (m2) | No of vehicle (public or program) | |
|--|-------|---|--------------|---|--------------|---|----------|---|------------------|-----------------------------------|------|
| | | | | | State | | Contract | | | vehicle | moto |
| | M | F | M | F | M | F | M | F | | | |
| District/ Khan Police Headquarter | 1 | 0 | 5 | 0 | 17 | 0 | 0 | 0 | 110 | 0 | 0 |
| District/ Khan Military Police Headquarter | 1 | 0 | 2 | 0 | 3 | 0 | 0 | 0 | 0 | 0 | 0 |
| District/ Khan Military Subregion | 1 | 0 | 3 | 0 | 11 | 0 | 0 | 0 | 415 | 0 | 0 |
| Planning Office | 1 | 0 | 0 | 0 | 1 | 0 | 0 | 0 | 0 | 0 | 0 |
| Women Affairs Office | 0 | 1 | 0 | 1 | 0 | 1 | 0 | 3 | 0 | 0 | 2 |
| Environment Office | 1 | 0 | 0 | 0 | 0 | 0 | 0 | 0 | 0 | 0 | 0 |
| Education Office | 1 | 0 | 2 | 0 | 9 | 0 | 0 | 0 | 190 | 0 | 1 |
| Agriculture Office | 1 | 0 | 2 | 0 | 9 | 0 | 0 | 0 | 125 | 0 | 2 |
| Social Affairs Office | 1 | 0 | 1 | 0 | 1 | 0 | 0 | 0 | 0 | 0 | 0 |
| Culture Office | 1 | 0 | 1 | 0 | 2 | 0 | 0 | 0 | 0 | 0 | 0 |
| Cult and Religion Office | 1 | 0 | 0 | 0 | 1 | 0 | 0 | 0 | 0 | 0 | 0 |
| Finance Office | 0 | 0 | 0 | 0 | 2 | 0 | 0 | 0 | 0 | 0 | 0 |
| Information Office | 1 | 0 | 1 | 0 | 4 | 0 | 0 | 0 | 0 | 0 | 0 |
| Post Office | 1 | 0 | 1 | 0 | 1 | 0 | 0 | 0 | 0 | 0 | 0 |
| Lan Management Office | 1 | 0 | 1 | 0 | 5 | 0 | 0 | 0 | 290 | 0 | 2 |

13.6 Properties and Equipment of District Administration

13.6.1 Buildings

| Description | Unit | Number | Remark |
|---------------------------|----------|--------|--------|
| Office building type | | | |
| - Concrete | building | 0 | |
| - Wood | building | 0 | |
| - Mixed | building | 0 | |
| Total floor space | m2 | | |
| - Concrete | m2 | 152 | |
| - Wood | m2 | 0 | |
| - Mixed | m2 | 0 | |
| Building condition | | | |
| - Concrete | % | 0 | |
| - Wood | % | 0 | |
| - Mixed | % | 0 | |
| Office reserved land area | m2 | 1,000 | |
| Total office land area | m2 | 151.3 | |

13.6.2 Means of Transport available at the District Administration

| Description | Unit | Number | Remark |
|---------------------------------------|---------|--------|--------|
| Vehicle (type, size and condition) | Vehicle | 0 | |
| Motorcycle (type, size and condition) | Motor | 0 | |

13.6.3 Equipment in District Offices

| Description | Unit | Number | Remark |
|--|---------|--------|-------------|
| Generator | per set | 0 | |
| Photocopy machine at the office | per set | 0 | |
| Private photocopy machine at the district town | place | 0 | |
| Telephone network (mobile line service) | network | 3 | 011,012,016 |
| Telephone network (land line service) | network | 0 | |
| Fax (include Fax number) | per set | 0 | |
| Computer | per set | 1 | |
| Printer | per set | 0 | |
| Scanner | Per set | 0 | |
| Number of computers those can access Internet and email services in the municipality/ district/khan office (including the technical line offices (please provide the email address)) | set | 0 | |
| Typewriters (including the technical line offices) | per set | 0 | |
| Staff of Municipality/district/khan office can use computer | person | 4 | |

13.6.4 Equipment and facilities at the District Town

| Description | Unit | Number | Remark |
|--|----------|--------|--------|
| Availability of electricity at noon | Nr Hours | 8 | |
| Private internet and email services in the municipality/ district/khan town. | place | 0 | |

13.7 Registered Revenue of the District Administration in 2008³

| Sources of Revenue | Revenue Collecting Agency | Estimated annual revenue (In Riels) |
|--------------------|------------------------------|-------------------------------------|
| Shopping Store | District/ Khan Taxation Unit | 5,293,900 |
| Patent Fee | District/ Khan Taxation Unit | 2,612,000 |
| Slaughter Hosue | District/ Khan Taxation Unit | 3,387,000 |

13.8 Services in the District

13.8.1 Public Sector Services

| Type of Infrastructure/services | Unit | Number | |
|---------------------------------|-------|--------|---------|
| | | Public | Private |
| Schools | | | |
| Pre-school | room | 29 | 0 |
| Primary School | room | 455 | 0 |
| Secondary school | room | 61 | 0 |
| High School | room | 92 | 0 |
| University | room | | |
| Health | | | |
| Health post | place | | |
| Health center | place | 6 | 0 |
| Referral Hospital | bed | | |

³ Please note that the data in this table are at best estimates. If the table appears blank it does not mean there is no revenue, just that the data have not been recorded/entered.

13.9 Civil Society Organizations active in the District

13.9.1 NGOs, Associations, Programs and Projects

| Name | Abbr. | Sector Activities | No. of Target Communes | No. of Target Villages | Office in District |
|--------------------|--------|-------------------|------------------------|------------------------|--------------------|
| ACLIDA | None | មិនមាន | 0 | 0 | Yes |
| RED | minman | មិនមាន | 0 | 0 | No |
| Credit | minman | មិនមាន | 0 | 0 | No |
| World Food Program | WFP | មិនមាន | 0 | 0 | No |
| NA | None | មិនមាន | 0 | 0 | Yes |
| CDAK | None | មិនមាន | 0 | 0 | Yes |
| NA | minman | មិនមាន | 0 | 0 | No |
| ADHOC | minman | មិនមាន | 0 | 0 | No |
| World Education | WE | មិនមាន | 0 | 0 | No |
| NA | None | មិនមាន | 0 | 0 | Yes |
| NA | minman | មិនមាន | 0 | 0 | No |
| NA | minman | មិនមាន | 0 | 0 | No |
| NA | None | មិនមាន | 0 | 0 | Yes |
| NA | None | មិនមាន | 0 | 0 | Yes |
| NA | minman | មិនមាន | 0 | 0 | No |
| TAPITA Cambodia | minman | មិនមាន | 0 | 0 | No |
| World Vision | minman | មិនមាន | 0 | 0 | No |
| NA | None | មិនមាន | 0 | 0 | Yes |
| UNICIF | minman | មិនមាន | 0 | 0 | No |
| Protect Line | None | មិនមាន | 0 | 0 | Yes |
| Option | None | មិនមាន | 0 | 0 | Yes |

| Name | Abbr. | Sector Activities | No. of Target Communes | No. of Target Villages | Office in District |
|-----------------------------|-------|-------------------|------------------------|------------------------|--------------------|
| IFAD | None | មិនមាន | 0 | 0 | Yes |
| Capacity Building Committee | None | មិនមាន | 0 | 0 | Yes |
| Children Right | None | មិនមាន | 0 | 0 | Yes |
| NA | None | មិនមាន | 0 | 0 | Yes |
| NA | None | មិនមាន | 0 | 0 | Yes |

13.9.2 Political Parties active in the Municipality, District and Khan

| Name | Abbr. | Office in District |
|------------------------|------------------|--------------------|
| Cambodian People Party | CPP | Yes |
| FUNCINPEC Party | FUNCINPEC | Yes |
| NRP | NRP | Yes |
| SAM RAINSY Party | Sam Rainsy Party | Yes |

13.10 Private Sector Organizations

13.10.1 Registered Companies in 2008, by District

| On private sector at commune and/or district level | PVG | Baphnom | Kam Chaymear | Kampong Trabek | Kanh Chreach | Mesang | Peam Chor |
|--|--------|---------|--------------|----------------|--------------|--------|-----------|
| Business and Companies | | | | | | | |
| Number of registered agricultural enterprises (except family farms) | 1 | 0 | 0 | 0 | 0 | 1 | 0 |
| Number of registered shops, restaurants, transporters and other services | 483 | 20 | 36 | n/a | 37 | n/a | 15 |
| Number of manufacturing companies | 5 | 0 | 0 | 0 | 0 | 0 | 0 |
| Number of registered forestry enterprises | 2 | 1 | 0 | 1 | 0 | 0 | 0 |
| Number of registered mining companies | - | 0 | 0 | 0 | 0 | 0 | 0 |
| Number of financial institutions | 37 | 4 | 2 | 3 | 0 | 3 | 1 |
| Number of other commercial institutions | 4 | 0 | 0 | 0 | 0 | 0 | 0 |
| Estimated number of informal enterprises (not registered) | 16 | n/a | n/a | n/a | n/a | n/a | n/a |
| Employment | | | | | | | |
| Number of people employed in 2008 by companies or any other enterprises | 26,388 | n/a | 4,149 | n/a | 2,894 | n/a | 1,639 |
| Investment | | | | | | | |
| Amount invested in 2008 by private sector (\$) | 25,519 | 22,519 | n/a | n/a | n/a | n/a | n/a |
| Market | | | | | | | |
| Number of markets operating at least weekly | 45 | 3 | 3 | 2 | 4 | 1 | 2 |

Continue...

| On private sector at commune and/or district level | Peam Ro | Pear Rang | Prah Sdach | Svay Antor | Kampong Leav | Sithor Kandal | Prey Veng |
|--|---------|-----------|------------|------------|--------------|---------------|-----------|
| Business and Companies | | | | | | | |
| Number of registered agricultural enterprises (except family farms) | 0 | 0 | 0 | 0 | 0 | 0 | 0 |
| Number of registered shops, restaurants, transporters and other services | 25 | 208 | n/a | 61 | n/a | 80 | 1 |
| Number of manufacturing companies | 5 | 0 | 0 | 0 | 0 | 0 | n/a |
| Number of registered forestry enterprises | 0 | 0 | 0 | 0 | 0 | 0 | n/a |
| Number of registered mining companies | 0 | 0 | 0 | 0 | 0 | 0 | n/a |
| Number of financial institutions | 5 | 0 | 4 | 6 | 0 | 3 | 6 |
| Number of other commercial institutions | 1 | 0 | 0 | 1 | 0 | 0 | 2 |

| On private sector at commune and/or district level | Peam Ro | Pear Rang | Prah Sdach | Svay Antor | Kampong Leav | Sithor Kandal | Prey Veng |
|---|---------|-----------|------------|------------|--------------|---------------|-----------|
| Estimated number of informal enterprises (not registered) | n/a | n/a | n/a | 16 | n/a | n/a | n/a |
| Employment | | | | | | | |
| Number of people employed in 2008 by companies or any other enterprises | 3,107 | 7,348 | n/a | 2,334 | 1,054 | 3,863 | n/a |
| Investment | | | | | | | |
| Amount invested in 2008 by private sector (\$) | n/a | n/a | n/a | n/a | n/a | n/a | n/a |
| Market | | | | | | | |
| Number of markets operating at least weekly | 2 | 19 | n/a | 3 | 2 | 3 | 1 |

Note: These data are not comprehensive as different companies and business are registered with different departments and not all departments were able or willing to provide detailed information. The number of informal enterprises reflects a rough estimate, made at provincial level and could not be verified.

Source: Unofficially collected at Provincial Level

13.10.2 Farmers in 2008, by District

| Credit | PVG | Baphnom | Kam Chaymear | Kampong Trabek | Kanh Chreach | Mesang | Peam Chor |
|---|------------|-----------|--------------|----------------|--------------|---------------|-----------|
| Volume of credit provided to farmers in 2008 (\$) | 36,362,005 | 2,197,399 | 2,540,437 | 5,658,120 | 2,990,941 | 1,856,825 | 2,332,913 |
| Number of farmers receiving credit in 2008 | 79,485 | 9,042 | 2,898 | 11,817 | 13,385 | 6,843 | 6,711 |
| volume of credit provided to companies in 2008 (\$) | - | n/a | n/a | n/a | n/a | n/a | n/a |
| Continue... | | | | | | | |
| Credit | Peam Ro | Pear Rang | Prah Sdach | Svay Antor | Kampong Leav | Sithor Kandal | Prey Veng |
| Volume of credit provided to farmers in 2008 (\$) | 3,488,471 | 3,387,519 | 3,285,808 | 2,759,765 | 3,780,549 | 2,083,258 | 0 |
| Number of farmers receiving credit in 2008 | 1,867 | 2,787 | 10,193 | 4,382 | 7,486 | 2,074 | 0 |
| volume of credit provided to companies in 2008 (\$) | n/a | n/a | n/a | n/a | n/a | n/a | n/a |

Note: Please note that these data are not necessarily complete or correct. The data are derived from government agencies at provincial and district level which used different recording systems, did not always have complete data or were, sometimes, less than willing to share their data.

Source: Unofficially collected at Provincial Level

SECTION E: POVERTY DATA

14 Data on Poverty

14.1 Predicted Poverty Rates for 2009, by commune

The **Predicted Family Poverty Rate** is based on a statistical model (robust multilevel mixed effect regression) at village level developed by the NCDD M&E Unit and uses CDB data for making an estimate of the predicted poverty rate (this is: the *portion of total families in the district or commune who are expected to be poor*) for the following year using current year data.

The basis for this predicted poverty rate also uses IDPoor (a project of the Ministry of Planning with technical assistance provided by GTZ) data

| Commune | 2004 | 2009 |
|--------------|--------|--------|
| Boeng Preah | 28.80% | 24.20% |
| Cheung Phnum | 36% | 28.30% |
| Chheu Kach | 31% | 24.50% |
| Reaks Chey | 30.90% | 26.10% |
| Roung Damrei | 31.80% | 27.70% |
| Sdau Kaong | 34.70% | 27.50% |
| Spueu Ka | 34.40% | 30.10% |
| Spueu Kha | 36.30% | 32.90% |
| Theay | 31.80% | 25.80% |

Poverty data from survey

14.1.1 Identification of Poor Households Program (IDPoor)

The Ministry of Planning IDPoor Program has developed standardized Procedures for Identification of Poor Households in rural areas. These Procedures are implemented using a participatory and consultative process by sub-national government structures and community representatives.

The IDPoor Program is managed by the Ministry of Planning (MOP), in cooperation with the Ministry of Interior's Department of Local Administration (DOLA). The program is supported by the Federal Republic of Germany, with technical assistance provided by German Technical Cooperation (GTZ). In 2009, AusAID also provided funding support to the Program.

Objective

The IDPoor Program aims to implement the Procedures for Identification of Poor Households in rural areas as widely as possible, in order to provide data on the level of poverty of areas and households that can be used by a large range of institutions and organizations for targeting services and development assistance to poor areas and poor households.

Coverage: During 2007, 2008 and 2009 the IDPoor Procedures have been implemented in 18 provinces (with partial or complete coverage), covering a total of around 7000 rural villages. The MOP and a number of NGO partners who are Health Equity Fund Operators have collaborated in collecting this data from different areas.

Categorization: Identified poor households are classified under two poverty categories: Poor Level 1 (very poor), and Poor Level 2 (poor). Households are classified based on data collected using a standard questionnaire, together with consideration by villagers of these households' special circumstances.

Further information: Please go to the IDPoor Program webpage at www.mop.gov.kh/Projects/IDPoor/tabid/154/Default.aspx

This District has not yet been covered by IDPoor